

# Shefford and Stotfold Bus Timetable

October 2011

[www.centralbedfordshire.gov.uk](http://www.centralbedfordshire.gov.uk)

**This booklet also covers Arlesey, Henlow, Meppershall and Surrounding Villages**



**Central  
Bedfordshire**

Central Bedfordshire Council

## Traveline



[www.traveline.info](http://www.traveline.info)

**0871 200 22 33**

calls from landlines cost 10p per minute

Traveline is a national telephone service which provides impartial journey planning for all public transport services throughout England, Wales & Scotland.

The Traveline website allows you to plan journeys, print off individual timetables, route maps and bus departures from specific bus stops.

## PLUSBUS



Buy your train journey and **PLUSBUS** tickets in one easy transaction at the station or by phone. Ask for **PLUSBUS** when buying your train ticket and say whether you want bus travel at the start, the finish or both ends of your train journey. You can also get **PLUSBUS** when you buy your tickets online. See the PLUSBUS website ([www.plusbus.info](http://www.plusbus.info)) for more details.

Arlesey **PLUSBUS** zone boundary points:

- Arlesey, Hitchin Road, Arlesey New Road
- Henlow Camp, Three Star Park
- Lower Stondon, Mayfield Crescent
- Meppershall, Shillington Road, St Mary's Place
- Shefford, Stanford Road
- Langford, Church Street, East Road
- Stotfold, Baldock Road, Norton Road
- Campton, Gravenhurst Road
- Chicksands Junction/A507, Amptill Road
- Haynes Village Centre
- Haynes Turn/A600, Silver End Road
- Clifton, Stanford Road
- Stotfold, The Green
- Fairfield Park, Hitchin Road

**PLUSBUS** Ticket prices in the Arlesey PLUSBUS area are as follows\*:

| Destination | 1-day | 7-day season | 1-month season | 3-month season | 1-year season |
|-------------|-------|--------------|----------------|----------------|---------------|
| Arlesey     | £2    | £10          | £36            | £100           | £375          |

You can also get PLUSBUS when you buy your tickets online. See the PLUSBUS website ([www.plusbus.info](http://www.plusbus.info)) for more details.

\*This fares information was correct at the time of going to print.

## Concessionary Fares

The National Concessionary Travel Scheme allows those who are eligible to travel on local buses free of charge anywhere in England. The national concession applies at off – peak times (0930 –2300) on Mondays to Fridays and all day Saturdays, Sundays and Bank Holidays.

In addition to the national concession, eligible Central Bedfordshire residents can travel free all day every day on local buses within and from Central Bedfordshire. There may be restrictions on travel from outside Central Bedfordshire in the peak period.

# Contents

| No.      | Service  | Page  |
|----------|--|-------|
| 71       | <b>Bedford - Hitchin</b> via Shefford, Henlow and Henlow Camp                    | 3-6   |
| 72       | <b>Bedford - Hitchin</b> via Shefford, Henlow and Arlesey                        | 3-6   |
| 77       | <b>Toddington - Hitchin</b> via Flitwick, Clophill and Barton-le-Clay            | 7     |
| 79       | <b>Meppershall/Shefford - Luton</b> via Shillington and Barton-le-Clay           | 8-9   |
| 82       | <b>Biggleswade - Hitchin</b> via Langford, Henlow and Henlow Camp                | 10-11 |
| 89       | <b>Henlow Camp - Hitchin</b> via Meppershall and Shillington                     | 12-13 |
| 90 Link  | <b>Chicksands/Shefford - Stotfold</b> via Henlow and Arlesey                     | 14    |
| 97/97A   | <b>Stotfold - Hitchin</b> via Fairfield Park and Letchworth                      | 15-18 |
| 197/200  | <b>Biggleswade - Flitwick/Milton Keynes</b> via Shefford, Clophill and Ampt Hill | 19-22 |
| 391      | <b>Stotfold - Stevenage</b> via Baldock  | 23    |
| E7       | <b>Sandy/Biggleswade - Letchworth/Baldock</b> via Henlow and Arlesey             | 24-25 |
| IS1A/IS4 | <b>Tempsford - Biggleswade/Langford</b> via Sandy and Old Warden                 | 26    |
| W1       | <b>Henlow Camp - Bedford</b> via Meppershall                                     | 27    |
| W2       | <b>Shillington - Bedford</b> via Upper Gravenhurst                               | 27    |
| W3       | <b>Shefford - Letchworth</b> via Upper Gravenhurst                               | 28    |
| W5       | <b>Shefford - Baldock (Tesco)</b> via Clifton Park                               | 28    |
| W6       | <b>Shefford - Upper Gravenhurst/Southill</b> via Meppershall                     | 29    |
| W7       | <b>Shefford - Letchworth (Sainsbury's)</b> via Henlow and Arlesey                | 29    |
| W8       | <b>Shefford - Southill</b> via Clifton   | 30    |
| W9       | <b>Langford - Stevenage (Tesco)</b> via Broom and Southill                       | 30    |
| W10      | <b>Langford - Stevenage (Tesco)</b> via Meppershall                              | 31    |
| W11      | <b>Shefford - Milton Keynes</b> via Meppershall and Shillington                  | 31    |
| W12      | <b>Shefford - Hitchin</b> via Upper Gravenhurst and Shillington                  | 32    |
| W13      | <b>Henlow Camp - Milton Keynes</b> via Broom and Southill                        | 32    |
| W14      | <b>Shefford - Welwyn-Garden-City</b> via Meppershall and Shillington             | 33    |
| W15      | <b>Shefford Health Centre - Henlow</b> via Clifton                               | 34    |
| W16      | <b>Shefford Health Centre - Campton</b> via Meppershall                          | 34    |
|          | <b>Index of places served</b>  | 35-36 |
|          | <b>School Term dates</b>   | 4     |
|          | <b>Bus stops and shelters</b>  | 7     |
|          | <b>Lost Property</b>   | 20    |

## Further Information

|   |           |   |
|---|-----------|---|
| <b>Central Bedfordshire Council</b>   | Telephone | 0300 300 8308   |
|   | Address   | Integrated Transport Unit, Central Bedfordshire Council, Priory House, Monks Walk, Chicksands, Shefford SG17 5TQ              |
|   | Website   | <a href="http://www.centralbedfordshire.gov.uk/bus">www.centralbedfordshire.gov.uk/bus</a>                                    |
| <b>National Rail Enquiries</b>  | Telephone | 08457 48 49 50  |
|   | Website   | <a href="http://www.nationalrail.co.uk">www.nationalrail.co.uk</a>  |
| <b>Arriva</b>   | Telephone | 0844 800 44 11  |
|   | Address   | Arriva Customer Services, FREEPOST ANG 7624, Luton LU4 8BR  |
|   | Website   | <a href="http://www.arrivabus.co.uk">www.arrivabus.co.uk</a>  |
| <b>Centrebus</b>  | Telephone | 0844 357 6520   |
|   | Address   | 34 Humphrys Road, Woodside Industrial Estate, Dunstable LU5 4TP   |
|   | Website   | <a href="http://www.centrebus.co.uk">www.centrebus.co.uk</a>  |
| <b>Cozy Travel</b>  | Telephone | 01462 481707  |
|   | Address   | 661 Saunders Close, Letchworth Garden City, Hertfordshire, SG6 1PF  |
| <b>Grant Palmer</b>   | Telephone | 01525 719 719   |
|   | Address   | Grant Palmer Limited, Unit 2c, West House, Commerce Way, Flitwick Industrial Estate, Flitwick, Central Bedfordshire, MK45 5BP |
|   | Website   | <a href="http://www.grantpalmer.com">www.grantpalmer.com</a>  |
| <b>Ivel Sprinter</b>  | Telephone | 01767 318010  |
|   | Address   | 33 Cambridge Road, Dunton, Biggleswade SG18 8RT   |
|   | Website   | <a href="http://www.ivalsprinter.org.uk">www.ivalsprinter.org.uk</a>  |
| <b>J&amp;D Travel</b>   | Telephone | 01462 629469  |
|   | Address   | 67 Brickle Place, Clifton, Shefford, Central Bedfordshire, SG17 5HL   |
| <b>Stagecoach</b>   | Telephone | 01223 423578  |
|   | Address   | 100 Cowley Road, Cambridge CB4 0DN  |
|   | Website   | <a href="http://www.stagecoachbus.com">www.stagecoachbus.com</a>  |
| <b>Wanderbus</b>  | Telephone | 01767 318444  |
|   | Address   | 21 Birch Close, Broom, SG18 9NR   |
| <br><b>traveline</b><br>public transport info | Telephone | 0871 200 22 33  |
|   | Website   | <a href="http://www.traveline.info">www.traveline.info</a>  |
|   |           | Calls from BT landlines cost 10p per minute plus any network charges. Calls from mobile phones and other operators may vary.  |

**71/  
72**

**Bedford - Hitchin** via Shefford and Henlow and Henlow Camp

Stagecoach

**Mondays to Saturdays** (except Bank Holidays)

From 21st August 2011

| Service No.:                            | 72   | 71   | 72   | 71   |                                      | 72   | 71   |       | 72   |
|---|------|------|------|------|--------------------------------------|------|------|-------|------|
| <b>Bedford</b> , Bus Station [7]        | 0605 | 0635 | 0705 | 0735 | Then at these minutes past each hour | 05   | 35   | until | 1505 |
| Bedford, St Pauls Square [P2]           | 0606 | 0636 | 0706 | 0736 |                                      | 06   | 36   |       | 1506 |
| Harrowden Road, Shops                   | 0614 | 0644 | 0714 | 0744 |                                      | 14   | 44   |       | 1514 |
| Shortstown, opp. The Crescent           | 0617 | 0647 | 0717 | 0747 |                                      | 17   | 47   |       | 1517 |
| Cotton End, The Bell                    | 0620 | 0650 | 0720 | 0750 |                                      | 20   | 50   |       | 1520 |
| Haynes Turn                             | 0623 | 0653 | 0723 | 0753 |                                      | 23   | 53   |       | 1523 |
| <b>Haynes</b> , The Greyhound           | ---- | 0656 | ---- | 0756 |                                      | ---- | 56   |       | ---- |
| Shefford, Ampthill Road                 | ---- | 0705 | ---- | 0805 |                                      | ---- | 05   |       | ---- |
| <b>Shefford</b> , Ivel Road             | 0631 | 0708 | 0731 | 0808 |                                      | 31   | 08   |       | 1531 |
| Clifton, opp Post Office                | 0634 | 0711 | 0734 | 0811 |                                      | 34   | 11   |       | 1534 |
| Henlow, Newtown                         | ---- | 0715 | ---- | 0815 |                                      | ---- | 15   |       | ---- |
| <b>Henlow</b> , The Crown, High Street  | ---- | 0717 | ---- | 0817 |                                      | ---- | 17   |       | ---- |
| <b>Henlow</b> , The Crown, Clifton Road | 0637 | ---- | 0737 | ---- |                                      | 37   | ---- |       | 1537 |
| <b>Henlow Camp</b>                      | ---- | 0722 | ---- | 0822 | ----                                 | 22   | ---- |       |      |
| <b>Arlesey</b> , The Old Oak            | 0642 | ---- | 0742 | ---- | 42                                   | ---- | 1542 |       |      |
| Arlesey, near Hospital Gates            | 0647 | ---- | 0747 | ---- | 47                                   | ---- | 1547 |       |      |
| Ickleford, Church                       | 0652 | ---- | 0752 | ---- | 52                                   | ---- | 1552 |       |      |
| <b>Hitchin</b> , Bancroft               | 0705 | 0737 | 0805 | 0837 | 05                                   | 37   | 1605 |       |      |

| Service No.:                            | 71   | 72   | 71   | 72   | 71   | 72   | 71   | 72   | 72   |
|---|------|------|------|------|------|------|------|------|------|
| <b>Bedford</b> , Bus Station [7]        | 1535 | 1605 | 1635 | 1705 | 1735 | 1805 | 1835 | 1935 | 2135 |
| Bedford, St Pauls Square [P2]           | 1536 | 1606 | 1636 | 1706 | 1736 | 1806 | 1836 | 1936 | 2136 |
| Harrowden Road, Shops                   | 1544 | 1614 | 1644 | 1714 | 1744 | 1820 | 1844 | 1942 | 2142 |
| Shortstown, opp. The Crescent           | 1547 | 1617 | 1647 | 1717 | 1747 | 1823 | 1847 | 1946 | 2146 |
| Cotton End, The Bell                    | 1550 | 1620 | 1650 | 1720 | 1750 | 1826 | 1850 | 1949 | 2149 |
| Haynes Turn                             | 1553 | 1623 | 1653 | 1723 | 1753 | 1829 | 1853 | 1952 | 2152 |
| <b>Haynes</b> , The Greyhound           | 1556 | ---- | 1656 | ---- | 1756 | ---- | 1856 | 1955 | 2155 |
| Shefford, Ampthill Road                 | 1605 | ---- | 1705 | ---- | 1805 | ---- | 1905 | 1959 | 2159 |
| <b>Shefford</b> , Ivel Road             | 1608 | 1631 | 1708 | 1731 | 1808 | 1837 | 1908 | 2003 | 2203 |
| Clifton, opp Post Office                | 1611 | 1634 | 1711 | 1734 | 1811 | 1840 | 1911 | 2006 | 2206 |
| Henlow, Newtown                         | 1615 | ---- | 1715 | ---- | 1815 | ---- | 1915 | ---- | ---- |
| <b>Henlow</b> , The Crown, High Street  | 1617 | ---- | 1717 | ---- | 1817 | ---- | 1917 | ---- | ---- |
| <b>Henlow</b> , The Crown, Clifton Road | ---- | 1637 | ---- | 1737 | ---- | 1843 | ---- | 2009 | 2209 |
| <b>Henlow Camp</b>                      | 1622 | ---- | 1722 | ---- | 1822 | ---- | 1922 | ---- | ---- |
| <b>Arlesey</b> , The Old Oak            | ---- | 1642 | ---- | 1742 | ---- | 1848 | ---- | 2014 | 2214 |
| Arlesey, near Hospital Gates            | ---- | 1647 | ---- | 1747 | ---- | 1853 | ---- | 2018 | 2218 |
| Ickleford, Church                       | ---- | 1652 | ---- | 1752 | ---- | 1858 | ---- | 2022 | 2222 |
| <b>Hitchin</b> , Bancroft               | 1637 | 1705 | 1737 | 1805 | 1837 | 1905 | 1937 | 2037 | 2237 |

This service is subject to change from early 2012 details not available before going to print, please check with Traveline.

**Sundays and Bank Holidays**

From 21st August 2011

|   |      |      |      |      |      |
|---|------|------|------|------|------|
| <b>Bedford</b> , Bus Station [7]        | 0935 | 1135 | 1335 | 1535 | 1735 |
| Bedford, St Pauls Square [P2]           | 0936 | 1136 | 1336 | 1536 | 1736 |
| Harrowden Road, Shops                   | 0944 | 1144 | 1344 | 1544 | 1744 |
| Shortstown, opp. The Crescent           | 0949 | 1149 | 1349 | 1549 | 1749 |
| Cotton End, The Bell                    | 0953 | 1153 | 1353 | 1553 | 1753 |
| Haynes Turn                             | 0955 | 1155 | 1355 | 1555 | 1755 |
| <b>Haynes</b> , The Greyhound           | 0957 | 1157 | 1357 | 1557 | 1757 |
| Shefford, Amphill Road                  | 1004 | 1204 | 1404 | 1604 | 1804 |
| Shefford, Ivel Road                     | 1006 | 1206 | 1406 | 1606 | 1806 |
| Clifton, opp Post Office                | 1009 | 1209 | 1409 | 1609 | 1809 |
| <b>Henlow</b> , The Crown, Clifton Road | 1012 | 1212 | 1412 | 1612 | 1812 |
| <b>Henlow Camp</b>                      | 1015 | 1215 | 1415 | 1615 | 1815 |
| <b>Arlesey</b> , The Old Oak            | 1024 | 1224 | 1424 | 1624 | 1824 |
| Arlesey, near Hospital Gates            | 1029 | 1229 | 1429 | 1629 | 1829 |
| Ickleford, Church                       | 1034 | 1234 | 1434 | 1634 | 1834 |
| <b>Hitchin</b> , Bancroft               | 1042 | 1242 | 1442 | 1642 | 1842 |

This service is subject to change from early 2012 details not available before going to print, please check with Traveline.



## Central Bedfordshire School Term Dates

Some journeys shown in this book only operate on schooldays and others only during school holidays. Term dates for Central Bedfordshire are shown below. Please note that term dates for some schools, particularly the Harpur Trust schools in Bedford and those in neighbouring counties, may vary from the dates shown. Also, some schools have in-term training days. To confirm if a service will operate on a given day, please contact the relevant service operator.

### Autumn Term 2011:

Tuesday 6th September to Friday 16th December 2011

Half Term Monday 24th October to Tuesday 1st November 2011

### Winter Term 2012:

Wednesday 4th January to Friday 30th March 2012

Half Term Monday 13th February to Monday 20th February 2012

### Summer Term 2012:

Tuesday 17th April to Friday 20th July

Half Term Monday 4th June to Friday 8th June

**71/  
72**

**Bedford - Hitchin** via Shefford and Henlow and Henlow Camp

Stagecoach

**Mondays to Saturdays** (except Bank Holidays)

From 21st August 2011

| Service No.:                  | 71   | 72   | 71   | 72   | 71   | Then at these minutes past each hour | 72   | 71   | Until | 72   |
|-------------------------------|------|------|------|------|------|--------------------------------------|------|------|-------|------|
| Hitchin, Bancroft [D]         | ---- | 0710 | 0740 | 0810 | 0840 |                                      | 10   | 40   |       | 1610 |
| Ickleford, Church             | ---- | 0718 | ---- | 0818 | ---- |                                      | 18   | ---- |       | 1618 |
| Arlesey, near Hospital Gates  | ---- | 0724 | ---- | 0824 | ---- |                                      | 24   | ---- |       | 1624 |
| Arlesey, The Old Oak          | ---- | 0729 | ---- | 0829 | ---- |                                      | 29   | ---- |       | 1629 |
| Henlow Camp                   | 0650 | ---- | 0750 | ---- | 0850 |                                      | ---- | 50   |       | ---- |
| Henlow, The Crown, Clifton Rd | ---- | 0734 | ---- | 0834 | ---- |                                      | 34   | ---- |       | 1634 |
| Henlow, The Crown, High St    | 0654 | ---- | 0754 | ---- | 0854 |                                      | ---- | 54   |       | ---- |
| Henlow, Newtown               | 0656 | ---- | 0756 | ---- | 0856 |                                      | ---- | 56   |       | ---- |
| Clifton, Post Office          | 0700 | 0737 | 0800 | 0837 | 0900 |                                      | 37   | 00   |       | 1637 |
| Shefford, Ivel Road           | 0705 | 0740 | 0805 | 0840 | 0905 |                                      | 40   | 05   |       | 1640 |
| Shefford, Ampthill Road       | 0707 | ---- | 0807 | ---- | 0907 |                                      | ---- | 07   |       | ---- |
| Haynes, The Greyhound         | 0714 | ---- | 0814 | ---- | 0914 |                                      | ---- | 14   |       | ---- |
| Haynes Turn                   | 0716 | 0746 | 0816 | 0846 | 0916 | 46                                   | 16   | 1646 |       |      |
| Cotton End, The Bell          | 0720 | 0750 | 0820 | 0850 | 0920 | 50                                   | 20   | 1650 |       |      |
| Shortstown, The Crescent      | 0724 | 0754 | 0824 | 0854 | 0924 | 54                                   | 24   | 1654 |       |      |
| Harrowden Road, Shops         | 0727 | 0757 | 0827 | 0857 | 0927 | 57                                   | 27   | 1657 |       |      |
| Bedford, St Pauls Square      | 0735 | 0805 | 0835 | 0905 | 0935 | 05                                   | 35   | 1705 |       |      |
| Bedford, Bus Station          | 0740 | 0810 | 0840 | 0910 | 0940 | 10                                   | 40   | 1710 |       |      |

| Service No.:                  | 71   | 72   | 71   | 72   | 71   | 72   | 71   | 72   | 72   |
|-------------------------------|------|------|------|------|------|------|------|------|------|
| Hitchin, Bancroft (D)         | 1640 | 1710 | 1740 | 1810 | 1840 | 1910 | 1940 | 2040 | 2240 |
| Ickleford, Church             | ---- | 1718 | ---- | 1818 | ---- | 1918 | ---- | 2046 | 2246 |
| Arlesey, near Hospital Gates  | ---- | 1724 | ---- | 1824 | ---- | 1924 | ---- | 2051 | 2251 |
| Arlesey, The Old Oak          | ---- | 1729 | ---- | 1829 | ---- | 1929 | ---- | 2055 | 2255 |
| Henlow Camp                   | 1650 | ---- | 1750 | ---- | 1850 | ---- | 1950 | ---- | ---- |
| Henlow, The Crown, Clifton Rd | ---- | 1734 | ---- | 1834 | ---- | 1934 | ---- | 2059 | 2259 |
| Henlow, The Crown, High St    | 1654 | ---- | 1754 | ---- | 1854 | ---- | 1954 | ---- | ---- |
| Henlow, Newtown               | 1656 | ---- | 1756 | ---- | 1856 | ---- | 1956 | ---- | ---- |
| Clifton, Post Office          | 1700 | 1737 | 1800 | 1837 | 1900 | 1937 | 2000 | 2101 | 2301 |
| Shefford, Ivel Road           | 1705 | 1740 | 1805 | 1840 | 1905 | 1940 | 2005 | 2104 | 2304 |
| Shefford, Ampthill Road       | 1707 | ---- | 1807 | ---- | 1907 | ---- | 2007 | 2106 | 2306 |
| Haynes, The Greyhound         | 1714 | ---- | 1814 | ---- | 1914 | ---- | 2014 | 2111 | 2311 |
| Haynes Turn                   | 1716 | 1746 | 1816 | 1846 | 1916 | 1946 | 2016 | 2115 | 2315 |
| Cotton End, The Bell          | 1720 | 1750 | 1820 | 1850 | 1920 | 1950 | 2020 | 2118 | 2318 |
| Shortstown, The Crescent      | 1724 | 1754 | 1824 | 1854 | 1924 | 1954 | 2024 | 2121 | 2321 |
| Harrowden Road, Shops         | 1727 | 1757 | 1827 | 1857 | 1927 | 1957 | 2027 | 2123 | 2323 |
| Bedford, St Pauls Square      | 1735 | 1805 | 1835 | 1905 | 1935 | 2005 | 2035 | 2128 | 2328 |
| Bedford, Bus Station          | 1740 | 1810 | 1840 | 1910 | 1940 | 2010 | 2040 | 2132 | 2332 |

This service is subject to change from early 2012 details not available before going to print, please check with Traveline.

**Sundays and Bank Holidays**

From 21st August 2011

|   |      |      |      |      |      |      |
|---|------|------|------|------|------|------|
| <b>Hitchin</b> , Bancroft [D]           | 0845 | 1045 | 1245 | 1445 | 1645 | 1845 |
| Ickleford, Church                       | 0853 | 1053 | 1253 | 1453 | 1653 | 1853 |
| <b>Arlesey</b> , near Hospital Gates    | 0858 | 1058 | 1258 | 1458 | 1658 | 1858 |
| <b>Arlesey</b> , The Old Oak            | 0903 | 1103 | 1303 | 1503 | 1703 | 1903 |
| <b>Henlow Camp</b>                      | 0911 | 1111 | 1311 | 1511 | 1711 | 1911 |
| <b>Henlow</b> , The Crown, Clifton Road | 0914 | 1114 | 1314 | 1514 | 1714 | ---- |
| Clifton, Post Office                    | 0917 | 1117 | 1317 | 1517 | 1717 | ---- |
| <b>Shefford</b> , Ivel Road             | 0920 | 1120 | 1320 | 1520 | 1720 | ---- |
| Shefford, Ampthill Road                 | 0922 | 1122 | 1322 | 1522 | 1722 | ---- |
| <b>Haynes</b> , The Greyhound           | 0929 | 1129 | 1329 | 1529 | 1729 | ---- |
| Haynes Turn                             | 0931 | 1131 | 1331 | 1531 | 1731 | ---- |
| Cotton End, The Bell                    | 0935 | 1135 | 1335 | 1535 | 1735 | ---- |
| Shortstown, The Crescent                | 0939 | 1139 | 1339 | 1539 | 1739 | ---- |
| Harrowden Road, Shops                   | 0942 | 1142 | 1342 | 1542 | 1742 | ---- |
| Bedford, St Pauls Square                | 0950 | 1150 | 1350 | 1550 | 1750 | ---- |
| <b>Bedford</b> , Bus Station            | 0955 | 1155 | 1355 | 1555 | 1755 | ---- |

This service is subject to change from early 2012 details not available before going to print, please check with Traveline.



### Buses on Public and Bank Holidays

For more information contact the bus operator directly or Traveline.

**Traveline 0871 200 22 33**

Calls from landlines cost 10p per minute.

**Tuesdays only**

From 9th February 2010

|   |      |                                       |      |
|---|------|---------------------------------------|------|
| <b>Toddington</b> , Green                         | 0915 | <b>Hitchin</b> , St Mary's Square [H] | 1250 |
| Harlington, Station Road                          | 0921 | Hitchin, Hermitage Road [B]           | 1254 |
| Westoning, Chequers                               | 0926 | Hitchin, Bancroft [E]                 | 1256 |
| <b>Flitwick</b> , Kings Road ➡                    | 0931 | Pegsdon, Hitchin Road                 | 1307 |
| Flitwick, Moor Lane                               | 0934 | Hexton, opp. Mill Lane                | 1310 |
| Maulden, opp White Hart PH                        | 0939 | <b>Barton-le-Clay</b> , Hexton Road   | 1315 |
| <b>Clophill</b> , The Green                       | 0945 | Pulloxhill, High Street, Cross Keys   | 1322 |
| Silsoe, opp The George Hotel                      | 0949 | Greenfield, School Lane               | 1325 |
| Wardhedges, opp Highfield Road                    | 0952 | Flitton, Church                       | 1327 |
| Flitton, Church                                   | 0954 | Wardhedges, Highfield Road            | 1329 |
| Greenfield, opp. School Lane                      | 0956 | Silsoe, The George Hotel              | 1332 |
| Pulloxhill, High Street, Cross Keys               | 0959 | <b>Clophill</b> , The Green           | 1336 |
| <b>Barton-le-Clay</b> , Village Hall, Hexton Road | 1006 | Maulden, The White Hart               | 1342 |
| Hexton, Mill Lane                                 | 1011 | Flitwick, Moor Lane                   | 1347 |
| Pegsdon, Hitchin Road                             | 1014 | <b>Flitwick</b> , Kings Road ➡        | 1350 |
| Hitchin, Bancroft [G]                             | 1030 | Westoning, Chequers                   | 1355 |
| Hitchin, Hermitage Road [A]                       | 1030 | Harlington, Station Road ➡            | 1400 |
| <b>Hitchin</b> , St Mary's Square                 | 1031 | <b>Toddington</b> , Green             | 1406 |

***This service is financially supported by Central Bedfordshire Council***



## Bus Stops and Shelters

Bus stops (the pole, flag and timetable cases) are usually owned by either Central Bedfordshire Council or the bus operator. If they require repair or maintenance, please contact Central Bedfordshire Council on 0300 300 8000. You should also call this number for enquiries relating to litter bins at bus stops.

Bus shelters are normally owned and maintained by the relevant town or parish council. See your local telephone book for details of how to contact your local town or parish council.

**Mondays to Saturdays** (except Bank Holidays)

From 28th March 2011

| Notes:  | <b>B</b> | <b>L</b> | <b>L</b> | <b>L</b> |      | <b>L</b> | <b>L</b> |
|---|----------|----------|----------|----------|------|----------|----------|
| <b>Meppershall</b> , Rectory Road                 | 0728     | 0928     | 1118     | ----     | 1425 | ----     | ----     |
| Meppershall, near Sugar Loaf                      | 0730     | 0930     | 1120     | ----     | 1427 | ----     | ----     |
| Upper Gravenhurst                                 | ----     | ----     | ----     | 1407     | ---- | 1617     | 1811     |
| Campton, Church                                   | ----     | ----     | ----     | 1411     | ---- | 1621     | 1815     |
| Chicksands Junction                               | ----     | ----     | ----     | 1413     | ---- | 1623     | 1817     |
| <b>Shefford</b> , High Street arr                 | 0735     | 0935     | 1125     | 1417     | 1432 | 1627     | 1821     |
| <b>Shefford</b> , High Street dep                 | 0735     | 0935     | 1125     | 1420     | 1432 | 1630     | 1821     |
| Meppershall, near Sugar Loaf                      | ----     | ----     | ----     | ----     | ---- | 1635     | 1826     |
| <b>Meppershall</b> , Rectory Road                 | ----     | ----     | ----     | 1425     | ---- | 1637     | 1828     |
| Chicksands Junction                               | 0739     | 0939     | 1129     | <b>C</b> | 1436 | ----     | ----     |
| Campton, Church                                   | 0741     | 0941     | 1131     | ----     | 1438 | ----     | ----     |
| Upper Gravenhurst                                 | 0745     | 0945     | 1135     | ----     | 1442 | ----     | ----     |
| <b>Shillington</b> , High Road Stores/Post Office | 0750     | 0950     | 1140     | ----     | 1447 | 1640     | 1831     |
| Higham Gobion, opp. Church                        | 0756     | 0956     | 1146     | ----     | 1453 | 1646     | 1836     |
| Barton-le-Clay, Windsor Parade                    | 0801     | 1001     | 1151     | ----     | 1458 | 1651     | 1840     |
| <b>Barton-le-Clay</b> , opp. The Bull             | 0804     | 1004     | 1154     | ----     | 1501 | 1654     | 1843     |
| Streatley, opp. The Chequers                      | 0809     | 1011     | 1159     | ----     | 1506 | 1659     | ----     |
| Luton, Warden Hill, near Turnpike Drive           | 0814     | 1014     | 1204     | ----     | 1511 | 1704     | ----     |
| Luton, New Bedford Road, Barnfield Avenue         | 0819     | 1019     | 1209     | ----     | 1516 | 1709     | ----     |
| <b>Luton</b> , Galaxy Centre [G2]                 | 0838     | 1029     | 1219     | ----     | 1526 | 1719     | ----     |

## Notes:

- B** Bus commences from Barton-le-Clay.  
**C** Bus continues in next column.  
**L** Bus commences from Luton.

**No service on Sundays or Bank Holidays*****This service is financially supported by Central Bedfordshire Council***

**Mondays to Saturdays** (except Bank Holidays)

From 28th March 2011

| Notes:  | L    | L    | L    | L    | B    |
|---|------|------|------|------|------|
| <b>Luton</b> , Galaxy Centre [G2]                 | ---- | 0850 | 1040 | 1330 | 1730 |
| Luton, New Bedford, Barnfield Avenue              | ---- | 0858 | 1048 | 1338 | 1740 |
| Luton, Warden Hill, near Turnpike Drive           | ---- | 0902 | 1052 | 1342 | 1746 |
| Streatley, The Chequers                           | ---- | 0906 | 1056 | 1346 | 1750 |
| <b>Barton-le-Clay</b> , The Bull                  | 0710 | 0910 | 1100 | 1350 | 1754 |
| Barton-le-Clay, Windsor Parade                    | 0712 | 0912 | 1102 | 1352 | 1756 |
| Higham Gobion, Church                             | 0717 | 0917 | 1107 | 1357 | 1801 |
| <b>Shillington</b> , High Road Stores/Post Office | 0722 | 0922 | 1112 | 1402 | 1806 |
| Upper Gravenhurst                                 | ---- | ---- | ---- | 1407 | 1811 |
| Campton, Church                                   | ---- | ---- | ---- | 1411 | 1815 |
| Chicksands Junction                               | ---- | ---- | ---- | 1413 | 1817 |
| <b>Meppershall</b> , Rectory Road                 | 0728 | 0928 | 1118 | ---- | ---- |
| Meppershall, near Sugar Loaf                      | 0730 | 0930 | 1120 | ---- | ---- |
| <b>Shefford</b> , High Street arr                 | 0735 | 0935 | 1125 | 1417 | 1821 |
| <b>Shefford</b> , High Street dep                 | 0735 | 0935 | 1125 | 1420 | 1821 |
| Chicksands Junction                               | 0739 | 0939 | 1129 | ---- | ---- |
| Campton, Church                                   | 0741 | 0941 | 1131 | ---- | ---- |
| Upper Gravenhurst                                 | 0745 | 0945 | 1135 | ---- | ---- |
| Meppershall, near Sugar Loaf                      | L    | L    | L    | ---- | 1826 |
| <b>Meppershall</b> , Rectory Road                 | ---- | ---- | ---- | 1425 | 1828 |
| Meppershall, near Sugar Loaf                      | ---- | ---- | ---- | 1427 | B    |

Notes:

**B** Bus continues to Barton-le-Clay.**L** Bus continues to Luton.**No service on Sundays or Bank Holidays*****This service is financially supported by Central Bedfordshire Council***

**Mondays to Saturdays** (except Bank Holidays)

From 4th January 2010

|  |            |      |      |      |      |      |      |      |      |
|--|------------|------|------|------|------|------|------|------|------|
| <b>Biggleswade</b> Bus Station [D]     |            | 0725 | 0815 | 0927 | 1027 | 1127 | 1227 | 1327 | 1427 |
| <b>Langford</b> , The Boot             |            | 0733 | 0825 | 0937 | 1037 | 1137 | 1237 | 1337 | 1437 |
| Henlow, Langford Rd, Newtown           |            | 0735 | 0827 | 0939 | 1039 | 1139 | 1239 | 1339 | 1439 |
| <b>Henlow</b> , High Street, The Crown |            | 0737 | 0829 | 0941 | 1041 | 1141 | 1241 | 1341 | 1441 |
| <b>Henlow Camp</b> , Hitchin Road      |            | 0743 | 0834 | 0946 | 1046 | 1146 | 1246 | 1346 | 1446 |
| Holwell Turn, Bedford Road             |            | 0746 | 0837 | 0948 | 1048 | 1148 | 1248 | 1348 | 1448 |
| <b>Hitchin</b> , Hermitage Road [A]    | <i>arr</i> | 0759 | 0849 | 0957 | 1057 | 1157 | 1257 | 1357 | 1457 |
| <b>Hitchin</b> , Hermitage Road [A]    | <i>dep</i> | 0800 | 0900 | 1002 | 1102 | 1202 | 1302 | 1402 | 1502 |
| <b>Hitchin</b> , Rail Station [F] ⇄    |            | ---- | 0903 | 1005 | 1105 | 1205 | 1305 | 1405 | 1505 |
| Hitchin, Grove Rd, opp Woolgrove Rd    |            | 0805 | ---- | ---- | ---- | ---- | ---- | ---- | ---- |
| Hitchin, Sturgeons Rd, High Dane       |            | 0807 | ---- | ---- | ---- | ---- | ---- | ---- | ---- |
| Purwell, Willian Rd, opp. Mountjoy     |            | 0811 | 0907 | 1009 | 1109 | 1209 | 1309 | 1409 | 1509 |
| Purwell, Purwell Lane, Chaucer Way     |            | 0815 | 0911 | 1013 | 1113 | 1213 | 1313 | 1413 | 1513 |
| Hitchin, Sturgeons Rd, High Dane       |            | ---- | 0915 | 1017 | 1117 | 1217 | 1317 | 1417 | 1517 |
| Hitchin, Grove Rd, opp Woolgrove Road  |            | ---- | 0918 | 1020 | 1120 | 1220 | 1320 | 1420 | 1520 |
| <b>Hitchin</b> , Rail Station [E] ⇄    |            | 0819 | ---- | ---- | ---- | ---- | ---- | ---- | ---- |
| <b>Hitchin</b> , Hermitage Road [A]    |            | 0823 | 0923 | 1025 | 1125 | 1225 | 1325 | 1425 | 1525 |

*Notes*

|  |            |      |      |      | <b>NS</b> | <b>NS</b> |      |
|--|------------|------|------|------|-----------|-----------|------|
| <b>Biggleswade</b> Bus Station [D]     |            | 1527 | 1627 | ---- | ----      | 1745      | ---- |
| <b>Langford</b> , The Boot             |            | 1537 | 1637 | ---- | ----      | 1755      | ---- |
| Henlow, Langford Rd, Newtown           |            | 1539 | 1639 | ---- | ----      | 1757      | ---- |
| <b>Henlow</b> , High Street, The Crown |            | 1541 | 1641 | ---- | ----      | 1759      | ---- |
| <b>Henlow Camp</b> , Hitchin Road      |            | 1546 | 1646 | ---- | ----      | 1804      | ---- |
| Holwell Turn, Bedford Road             |            | 1548 | 1648 | ---- | ----      | 1806      | ---- |
| <b>Hitchin</b> , Hermitage Road [A]    | <i>arr</i> | 1557 | 1657 | ---- | ----      | 1813      | ---- |
| <b>Hitchin</b> , Hermitage Road [A]    | <i>dep</i> | 1602 | 1702 | 1732 | 1802      | ----      | 1832 |
| <b>Hitchin</b> , Rail Station [F] ⇄    |            | 1605 | 1705 | 1735 | 1805      | ----      | 1835 |
| Hitchin, Grove Rd, opp Woolgrove Rd    |            | ---- | ---- | ---- | ----      | ----      | ---- |
| Hitchin, Sturgeons Rd, High Dane       |            | ---- | ---- | ---- | ----      | ----      | ---- |
| Purwell, Willian Rd, opp. Mountjoy     |            | 1609 | 1709 | 1739 | 1809      | ----      | 1839 |
| Purwell, Purwell Lane, Chaucer Way     |            | 1613 | 1713 | 1743 | 1813      | ----      | 1843 |
| Hitchin, Sturgeons Rd, High Dane       |            | 1617 | 1717 | 1747 | 1817      | ----      | 1847 |
| Hitchin, Grove Rd, opp Woolgrove Road  |            | 1620 | 1720 | 1750 | 1820      | ----      | 1850 |
| <b>Hitchin</b> , Rail Station [E] ⇄    |            | ---- | ---- | ---- | ----      | ----      | ---- |
| <b>Hitchin</b> , Hermitage Road [A]    |            | 1625 | 1725 | 1755 | 1825      | ----      | 1854 |

*Notes:***NS** Not Saturdays.**No service on Sundays or Bank Holidays*****This service is partly supported by Central Bedfordshire Council***

## Mondays to Saturdays (except Bank Holidays)

From 4th January 2010

| Notes                                 |     | NS   | NS   | S    |      |      |      |      |      |
|---------------------------------------|-----|------|------|------|------|------|------|------|------|
| Hitchin, Hermitage Road [A]           |     | ---- | 0656 | 0720 | ---- | 0826 | 0928 | 1028 | 1128 |
| Hitchin, Grove Road, opp Woolgrove Rd |     | ---- | 0700 | 0724 | ---- | 0831 | 0933 | 1033 | 1133 |
| Hitchin, Sturgeons Road, High Dane    |     | ---- | 0702 | 0726 | ---- | 0833 | 0935 | 1035 | 1135 |
| Purwell, Willian Road, opp. Mountjoy  |     | ---- | 0706 | 0730 | ---- | 0837 | 0939 | 1039 | 1139 |
| Purwell, Purwell Lane, Chaucer Way    |     | ---- | 0710 | 0734 | ---- | 0841 | 0943 | 1043 | 1143 |
| Hitchin, Rail Station [E] ⇌           |     | ---- | 0714 | 0738 | ---- | 0845 | 0947 | 1047 | 1147 |
| Hitchin, Hermitage Road [A]           |     | ---- | 0718 | ---- | ---- | ---- | ---- | ---- | ---- |
| Hitchin, Bancroft [G]                 | arr | ---- | ---- | 0742 | ---- | 0851 | 0951 | 1051 | 1151 |
| Hitchin, Bancroft [G]                 | dep | 0655 | ---- | 0743 | 0743 | 0856 | 0957 | 1057 | 1157 |
| Holwell Turn, Bedford Road            |     | 0702 | ---- | 0750 | 0750 | 0903 | 1004 | 1104 | 1204 |
| Henlow Camp, Hitchin Road             |     | 0705 | ---- | 0753 | 0753 | 0906 | 1007 | 1107 | 1207 |
| Henlow, High Street, The Crown        |     | 0709 | ---- | 0757 | 0757 | 0910 | 1011 | 1111 | 1211 |
| Henlow, Langford Road, Newtown        |     | 0712 | ---- | 0759 | 0759 | 0912 | 1013 | 1113 | 1213 |
| Langford, The Boot                    |     | 0714 | ---- | 0801 | 0801 | 0914 | 1015 | 1115 | 1215 |
| Biggleswade Bus Station [B]           |     | 0723 | ---- | 0812 | 0812 | 0923 | 1024 | 1124 | 1224 |

## Notes

|                                       |     |      |      |      |      |      |
|---------------------------------------|-----|------|------|------|------|------|
| Hitchin, Hermitage Road [A]           |     | 1228 | 1328 | 1428 | 1528 | 1633 |
| Hitchin, Grove Road, opp Woolgrove Rd |     | 1233 | 1333 | 1433 | 1533 | 1638 |
| Hitchin, Sturgeons Road, High Dane    |     | 1235 | 1335 | 1435 | 1535 | 1640 |
| Purwell, Willian Road, opp. Mountjoy  |     | 1239 | 1339 | 1439 | 1539 | 1644 |
| Purwell, Purwell Lane, Chaucer Way    |     | 1243 | 1343 | 1443 | 1543 | 1648 |
| Hitchin, Rail Station [E] ⇌           |     | 1247 | 1347 | 1447 | 1547 | 1652 |
| Hitchin, Hermitage Road [A]           |     | ---- | ---- | ---- | ---- | ---- |
| Hitchin, Bancroft [G]                 | arr | 1251 | 1351 | 1451 | 1551 | 1656 |
| Hitchin, Bancroft [G]                 | dep | 1257 | 1357 | 1457 | 1557 | 1710 |
| Holwell Turn, Bedford Road            |     | 1304 | 1404 | 1504 | 1604 | 1717 |
| Henlow Camp, Hitchin Road             |     | 1307 | 1407 | 1507 | 1607 | 1720 |
| Henlow, High Street, The Crown        |     | 1311 | 1411 | 1511 | 1611 | 1724 |
| Henlow, Langford Road, Newtown        |     | 1313 | 1413 | 1513 | 1613 | 1726 |
| Langford, The Boot                    |     | 1315 | 1415 | 1515 | 1615 | 1728 |
| Biggleswade Bus Station [B]           |     | 1324 | 1424 | 1524 | 1624 | 1739 |

## Notes:

NS Not Saturdays.

S Saturdays only.

**No service on Sundays or Bank Holidays****This service is partly supported by Central Bedfordshire Council**

**Mondays to Fridays** (except Bank Holidays)

From 2nd November 2009

| Notes:                            |      | SH   | SD   |      |      |      |      |      |       |       |
|-----------------------------------|------|------|------|------|------|------|------|------|-------|-------|
| <b>Henlow Camp</b> , Bird in Hand | ---- | 0737 | 0737 | ---- | 0952 | ---- | 1327 | ---- | 1641* | 1756* |
| Lower Stondon, opp. School        | ---- | 0739 | 0739 | ---- | 0954 | ---- | 1329 | ---- | ----  | ----  |
| <b>Meppershal</b> , Sugar Loaf    | 0645 | 0745 | 0745 | ---- | 1000 | ---- | 1335 | ---- | ----  | ----  |
| Shillington, Bury End             | 0651 | 0751 | 0751 | ---- | 1006 | ---- | 1341 | ---- | ----  | ----  |
| <b>Shillington</b> , Post Office  | 0655 | 0755 | 0755 | ---- | 1010 | ---- | 1345 | ---- | ----  | ----  |
| <b>Pirton</b> , Motte & Bailey    | 0703 | 0803 | 0803 | 0918 | 1018 | 1213 | 1353 | 1433 | ----  | ----  |
| Holwell, Church                   | 0709 | 0809 | 0809 | 0924 | 1024 | 1219 | 1359 | 1439 | ----  | ----  |
| Holwell Turn                      | 0712 | 0812 | 0812 | 0927 | 1027 | 1222 | 1402 | 1442 | 1645  | 1800  |
| Hitchin, Fishponds Road           | 0716 | ---- | ---- | 0932 | 1032 | 1227 | 1407 | 1447 | ----  | ----  |
| Hitchin, opp. Waitrose            | ---- | 0818 | 0823 | ---- | ---- | ---- | ---- | ---- | 1651  | 1806  |
| Hitchin, Rail Station [E]         | 0719 | ---- | ---- | ---- | ---- | ---- | ---- | ---- | ----  | ----  |
| <b>Hitchin</b> , Bancroft [G]     | 0722 | ---- | ---- | 0935 | 1035 | 1230 | 1410 | 1450 | ----  | ----  |
| Hitchin, Bancroft [E]             | ---- | 0820 | 0825 | ---- | ---- | ---- | ---- | ---- | 1653  | 1808  |
| Hitchin, St Mary's Square [M]     | ---- | ---- | 0827 | ---- | ---- | ---- | ---- | ---- | ----  | ----  |
| Hollow Lane (for Girls School)    | ---- | ---- | 0828 | ---- | ---- | ---- | ---- | ---- | ----  | ----  |
| Hitchin, Rail Station [F]         | ---- | 0823 | 0835 | ---- | ---- | ---- | ---- | ---- | ----  | ----  |
| Grove Road, Woolgrove Rd          | ---- | ---- | ---- | ---- | ---- | ---- | ---- | ---- | 1658  | 1813  |
| Wilbury Way Industrial Estate     | ---- | 0830 | 0842 | ---- | ---- | ---- | ---- | ---- | 1700  | 1815  |

**Saturdays**

From 2nd November 2009

| Notes:                            |      |      |      |      |      |      |       |
|-----------------------------------|------|------|------|------|------|------|-------|
| <b>Henlow Camp</b> , Bird in Hand | 0807 | ---- | 0952 | ---- | 1327 | ---- | 1656* |
| Lower Stondon, opp. School        | 0809 | ---- | 0954 | ---- | 1329 | ---- | ----  |
| <b>Meppershal</b> , Sugar Loaf    | 0815 | ---- | 1000 | ---- | 1335 | ---- | ----  |
| Shillington, Bury End             | 0821 | ---- | 1006 | ---- | 1341 | ---- | ----  |
| <b>Shillington</b> , Post Office  | 0825 | ---- | 1010 | ---- | 1345 | ---- | ----  |
| <b>Pirton</b> , Motte & Bailey    | 0833 | 0918 | 1018 | 1213 | 1353 | 1433 | ----  |
| Holwell, Church                   | 0839 | 0924 | 1024 | 1219 | 1359 | 1439 | ----  |
| Holwell Turn                      | 0842 | 0927 | 1027 | 1222 | 1402 | 1442 | 1700  |
| Hitchin, Fishponds Road           | 0847 | 0932 | 1032 | 1227 | 1407 | 1447 | ----  |
| Hitchin, opp. Waitrose            | ---- | ---- | ---- | ---- | ---- | ---- | 1706  |
| <b>Hitchin</b> , Bancroft         | 0850 | 0935 | 1035 | 1230 | 1410 | 1450 | 1708  |

## Notes:

**SC** Schooldays only.**SH** School Holidays only.

\* Time at opposite Bird in Hand Public House.

**No service on Sundays or Bank Holidays****This service runs under contract to Hertfordshire County Council  
with support from Central Bedfordshire Council**

**Mondays to Fridays** (except Bank Holidays)

From 2nd November 2009

| Notes:                            |      |      |      |      |      |      |      |      |      |       | <b>SD</b> | <b>SH</b> |
|-----------------------------------|------|------|------|------|------|------|------|------|------|-------|-----------|-----------|
| Wilbury Way Industrial Estate     | ---- | 0850 | ---- | ---- | ---- | ---- | ---- | ---- | ---- | 1705  | 1820      |           |
| Grove Road, Woolgrove Rd          | ---- | 0852 | ---- | ---- | ---- | ---- | ---- | ---- | ---- | ----  | ----      |           |
| <b>Hitchin</b> , Rail Station [E] | ---- | ---- | ---- | ---- | ---- | ---- | ---- | ---- | 1554 | 1557  | 1712      | 1827      |
| Hollow Lane (for Girls School)    | ---- | ---- | ---- | ---- | ---- | ---- | ---- | ---- | 1557 | ----  | ----      | ----      |
| <b>Hitchin</b> , Bancroft [G]     | 0725 | 0900 | 0940 | 1155 | 1235 | 1415 | 1600 | 1600 | 1715 | 1830  |           |           |
| Holwell Turn                      | 0733 | 0908 | 0948 | 1203 | 1243 | 1423 | 1608 | 1608 | 1723 | ----  |           |           |
| Holwell, Church                   | ---- | 0911 | ---- | 1206 | 1246 | 1426 | 1611 | 1611 | 1726 | 1841  |           |           |
| <b>Pirton</b> , Motte & Bailey    | ---- | 0918 | ---- | 1213 | 1252 | 1433 | 1617 | 1617 | 1732 | 1847  |           |           |
| <b>Shillington</b> , Post Office  | ---- | ---- | ---- | ---- | 1258 | ---- | 1623 | 1623 | 1738 | 1853R |           |           |
| Shillington, Bury End             | ---- | ---- | ---- | ---- | 1302 | ---- | 1627 | 1627 | 1742 | 1857R |           |           |
| <b>Meppershall</b> , Sugar Loaf   | ---- | ---- | ---- | ---- | 1308 | ---- | 1633 | 1633 | 1748 | 1903R |           |           |
| Lower Stondon, School             | ---- | ---- | ---- | ---- | 1314 | ---- | 1639 | 1639 | 1754 | ----  |           |           |
| <b>Henlow Camp</b> , Bird in Hand | 0737 | ---- | 0952 | ---- | 1316 | ---- | 1641 | 1641 | 1756 | ----  |           |           |

**Saturdays**

From 2nd November 2009

| Notes:                            |      |      |      |      |      |      |      |  |  |  |
|-----------------------------------|------|------|------|------|------|------|------|--|--|--|
| <b>Hitchin</b> , Bancroft [G]     | 0900 | 0940 | 1155 | 1235 | 1415 | 1615 | 1715 |  |  |  |
| Holwell Turn                      | 0908 | 0948 | 1203 | 1243 | 1423 | 1623 | 1723 |  |  |  |
| Holwell, Church                   | 0911 | ---- | 1206 | 1246 | 1426 | 1626 | 1726 |  |  |  |
| <b>Pirton</b> , Motte & Bailey    | 0918 | ---- | 1213 | 1252 | 1433 | 1632 | 1732 |  |  |  |
| <b>Shillington</b> , Post Office  | ---- | ---- | ---- | 1258 | ---- | 1638 | 1738 |  |  |  |
| Shillington, Bury End             | ---- | ---- | ---- | 1302 | ---- | 1642 | 1742 |  |  |  |
| <b>Meppershall</b> , Sugar Loaf   | ---- | ---- | ---- | 1308 | ---- | 1648 | 1748 |  |  |  |
| Lower Stondon, School             | ---- | ---- | ---- | 1314 | ---- | 1654 | 1754 |  |  |  |
| <b>Henlow Camp</b> , Bird in Hand | ---- | 0952 | ---- | 1316 | ---- | 1656 | 1756 |  |  |  |

Notes:

**SD** Schooldays only.**SH** School Holidays.**R** Calls to set down only on request to driver.**No service on Sundays or Bank Holidays****This service runs under contract to Hertfordshire County Council with support from Central Bedfordshire Council**

**Mondays to Saturdays** (except Bank Holidays)

From August 2010

|                                       |      |      |        |      |        |        |        |        |        |
|---------------------------------------|------|------|--------|------|--------|--------|--------|--------|--------|
| Chicksands, Priory House              | ---- | ---- | ----   | ---- | ----   | 1109NS | ----   | 1309NS | ----   |
| Shefford, High Street                 | ---- | ---- | ----   | 0913 | ----   | 1113   | ----   | 1313   | ----   |
| Clifton, Post Office                  | ---- | ---- | ----   | 0916 | ----   | 1116   | ----   | 1316   | ----   |
| Henlow, The Crown                     | ---- | ---- | 0752   | 0919 | 0950   | 1119   | 1150   | 1319   | 1350   |
| Arlesey, Old Oak ⇄                    | ---- | 0725 | 0758   | ---- | 0956   | ----   | 1156   | ----   | 1356   |
| Arlesey, Gothic Way                   | ---- | 0729 | 0802   | ---- | 1000   | ----   | 1200   | ----   | 1400   |
| Arlesey, Three Tuns, High St          | ---- | 0731 | 0804   | ---- | 1003   | ----   | 1203   | ----   | 1403   |
| Arlesey, Jubilee Crescent             | 0659 | 0734 | 0807   | ---- | 1006   | ----   | 1206   | ----   | 1406   |
| Arlesey, Three Tuns, High St          | 0702 | 0737 | 0810   | ---- | 1009   | ----   | 1209   | ----   | 1409   |
| Arlesey, Old Oak ⇄                    | 0706 | 0741 | 0814   | ---- | 1013   | ----   | 1213   | ----   | 1413   |
| Fairfield Park, Dickens Boulevard     | ---- | ---- | ----   | ---- | 1021   | ----   | 1221   | ----   | 1421   |
| Etonbury Middle School                | 0710 | ---- | 0818   | 0925 | ----   | 1125   | ----   | 1325   | ----   |
| Stotfold, Regent Street               | 0712 | ---- | 0820   | 0927 | 1027   | 1127   | 1227   | 1327   | 1427   |
| Stotfold, The Green                   | 0714 | ---- | 0822   | 0929 | 1029   | 1129   | 1229   | 1329   | 1429   |
| Stotfold, Rook Tree Lane, Mill Lane   | 0716 | ---- | 0824   | 0931 | 1031   | 1131   | 1231   | 1331   | 1431   |
| Stotfold, High Street, Hitchin Road   | 0719 | ---- | 0827   | 0934 | 1034   | 1134   | 1234   | 1334   | 1434   |
| Fairfield Park, Dickens Boulevard     | ---- | ---- | 0833   | 0940 | ----   | 1140   | ----   | 1340   | ----   |
| Etonbury Middle School                | 0721 | ---- | 0840   | ---- | 1036   | ----   | 1236   | ----   | 1436   |
| Arlesey, Old Oak ⇄                    | 0725 | 0741 | 0844   | ---- | 1040   | ----   | 1240   | ----   | 1440   |
| Arlesey, A507 Bridge (for Rail Stn) ⇄ | ---- | 0744 | 0847   | 0947 | 1043   | 1147   | 1243   | 1347   | 1443   |
| Henlow, The Crown                     | ---- | 0747 | 0850   | 0950 | 1046   | 1150   | 1246   | 1350   | 1446   |
| Clifton, Post Office                  | ---- | ---- | 0853   | ---- | 1049   | ----   | 1249   | ----   | 1449   |
| Shefford, High Street                 | ---- | ---- | 0856   | ---- | 1052   | ----   | 1252   | ----   | 1452   |
| Chicksands, Priory House              | ---- | ---- | 0900NS | ---- | 1056NS | ----   | 1256NS | ----   | 1456NS |

|                                       |        |      |        |      |      |
|---------------------------------------|--------|------|--------|------|------|
| Chicksands, Priory House              | 1509NS | ---- | 1714NS | ---- | ---- |
| Shefford, High Street                 | 1513   | ---- | 1718   | ---- | 1918 |
| Clifton, Post Office                  | 1516   | ---- | 1721   | ---- | 1921 |
| Henlow, The Crown                     | 1519   | ---- | 1724   | 1807 | 1924 |
| Arlesey, Old Oak ⇄                    | 1525   | 1607 | 1730   | 1813 | 1930 |
| Arlesey, Gothic Way                   | 1529   | 1611 | 1733   | 1817 | ---- |
| Arlesey, Three Tuns, High St          | 1531   | 1614 | ----   | 1820 | ---- |
| Arlesey, Jubilee Crescent             | 1534   | 1617 | ----   | 1823 | ---- |
| Arlesey, Three Tuns, High St          | 1537   | 1620 | ----   | 1826 | ---- |
| Arlesey, Old Oak ⇄                    | 1541   | 1624 | 1737   | 1830 | 1930 |
| Fairfield Park, Dickens Boulevard     | ----   | ---- | ----   | ---- | ---- |
| Etonbury Middle School                | 1545   | 1628 | 1741   | 1834 | 1934 |
| Stotfold, Regent Street               | 1547   | 1630 | 1743   | 1836 | 1936 |
| Stotfold, The Green                   | 1549   | 1632 | 1745   | 1838 | 1938 |
| Stotfold, Rook Tree Lane, Mill Lane   | 1551   | 1634 | 1747   | 1840 | R    |
| Stotfold, High Street, Hitchin Road   | 1554   | 1637 | 1750   | 1843 | R    |
| Fairfield Park, Dickens Boulevard     | 1600   | 1643 | 1756   | 1849 | R    |
| Etonbury Middle School                | ----   | ---- | ----   | ---- | ---- |
| Arlesey, Old Oak ⇄                    | 1607   | ---- | ----   | ---- | ---- |
| Arlesey, A507 Bridge (for Rail Stn) ⇄ | ----   | 1650 | 1803   | 1856 | ---- |
| Henlow, The Crown                     | ----   | 1653 | 1806   | 1859 | ---- |
| Clifton, Post Office                  | ----   | 1656 | ----   | 1902 | ---- |
| Shefford, High Street                 | ----   | 1659 | ----   | 1905 | ---- |
| Chicksands, Priory House              | ----   | ---- | ----   | ---- | ---- |

Notes:

**NS** Not Saturdays.

**R** Operates to this point on request to the driver

**No service on Sundays or Bank Holidays**

**This service is financially supported by Central Bedfordshire Council**

97A operates via Letchworth Works Road.

**Mondays to Fridays** (except Bank Holidays)

From 10th January 2011

| Service No.:                              | 97A  | 97A  | 97A  | 97    | 97    | 97   | 97   | 97   |
|---|------|------|------|-------|-------|------|------|------|
| Stotfold, Regent Street                   | ---- | 0650 | 0752 | 0856* | 0951  | 1051 | 1151 | 1251 |
| <b>Stotfold</b> , The Green               | arr  | ---- | 0652 | 0754  | 0858* | 0953 | 1053 | 1153 |
| <b>Stotfold</b> , The Green               | dep  | 0605 | 0652 | 0754  | 0859  | 0959 | 1059 | 1159 |
| Stotfold, High Street, opp. Church Road   | 0610 | 0657 | 0759 | 0904  | 1004  | 1104 | 1204 | 1304 |
| <b>Fairfield Park</b> , Dickens Boulevard | 0613 | 0703 | 0805 | 0910  | 1010  | 1110 | 1210 | 1310 |
| Grange Estate, Southfields, Grange Road   | 0617 | 0710 | 0812 | 0915  | 1015  | 1115 | 1215 | 1315 |
| Letchworth, Works Road, Dunhams Lane      | 0623 | 0717 | 0819 | ----  | ----  | ---- | ---- | ---- |
| Letchworth, Station Road [ C ]            | 0628 | 0722 | 0824 | 0922  | 1022  | 1122 | 1222 | 1322 |
| <b>Letchworth</b> , Rail Station [B] ⇌    | 0629 | 0723 | 0825 | 0923  | 1023  | 1123 | 1223 | 1323 |
| Letchworth, Spring Road, College          | 0633 | 0727 | 0829 | 0927  | 1027  | 1127 | 1227 | 1327 |
| Letchworth, Hitchin Road, opp. Highfield  | 0635 | 0729 | 0831 | 0929  | 1029  | 1129 | 1229 | 1329 |
| Hitchin, Rail Station [E] ⇌               | 0640 | 0734 | 0836 | 0934  | 1034  | 1134 | 1234 | 1334 |
| Hitchin, opp. The Phoenix PH, Bancroft    | 0645 | 0739 | 0841 | 0939  | 1039  | 1139 | 1239 | 1339 |
| <b>Hitchin</b> , Hermitage Road [A]       | 0647 | 0741 | 0843 | 0941  | 1041  | 1141 | 1241 | 1341 |

| Service No.:                              | 97   | 97   | 97A    | 97A    | 97A  | 97    |
|---|------|------|--------|--------|------|-------|
| Stotfold, Regent Street                   | 1351 | 1451 | 1551** | 1652   | 1759 | 1859* |
| <b>Stotfold</b> , The Green               | arr  | 1353 | 1453   | 1553** | 1654 | 1801  |
| <b>Stotfold</b> , The Green               | dep  | 1359 | 1459   | 1554   | 1654 | 1801  |
| Stotfold, High Street, opp. Church Road   | 1404 | 1504 | 1559   | 1659   | 1806 | 1906  |
| <b>Fairfield Park</b> , Dickens Boulevard | 1410 | 1510 | 1605   | 1705   | 1812 | 1912  |
| Grange Estate, Southfields, Grange Road   | 1415 | 1515 | 1612   | 1712   | 1819 | 1917  |
| Letchworth, Works Road, Dunhams Lane      | ---- | ---- | 1619   | 1719   | 1826 | ----  |
| Letchworth, Station Road [ C ]            | 1422 | 1522 | 1624   | 1724   | 1831 | 1924  |
| <b>Letchworth</b> , Rail Station [B] ⇌    | 1423 | 1523 | 1625   | 1725   | 1832 | 1925  |
| Letchworth, Spring Road, College          | 1427 | 1527 | 1629   | 1729   | 1836 | 1929  |
| Letchworth, Hitchin Road, opp. Highfield  | 1429 | 1529 | 1631   | 1731   | 1838 | 1931  |
| Hitchin, Rail Station [E] ⇌               | 1434 | 1534 | 1636   | 1736   | 1843 | 1936  |
| Hitchin, opp. The Phoenix PH, Bancroft    | 1439 | 1539 | 1641   | 1741   | 1848 | 1941  |
| <b>Hitchin</b> , Hermitage Road [A]       | 1441 | 1541 | 1643   | 1743   | 1850 | 1943  |

Notes:

- \* On this journey bus shows route **97A** to Stotfold The Green then continues as route **97**.
- \*\* On this journey bus shows route **97** to Stotfold The Green then continues as route **97A**.

**This service is partly supported by Central Bedfordshire Council**

**Saturdays**

From 10th January 2011

|  |            |      |      |      |      |      |      |      |      |
|--|------------|------|------|------|------|------|------|------|------|
| Stotfold, Regent Street                  |            | 0759 | 0851 | 0951 | 1051 | 1151 | 1251 | 1351 | 1451 |
| <b>Stotfold, The Green</b>               | <i>arr</i> | 0801 | 0853 | 0953 | 1053 | 1153 | 1253 | 1353 | 1453 |
| <b>Stotfold, The Green</b>               | <i>dep</i> | 0803 | 0859 | 0959 | 1059 | 1159 | 1259 | 1359 | 1503 |
| Stotfold, High Street, opp. Church Road  |            | 0808 | 0904 | 1004 | 1104 | 1204 | 1304 | 1404 | 1508 |
| <b>Fairfield Park, Dickens Boulevard</b> |            | 0814 | 0910 | 1010 | 1110 | 1210 | 1310 | 1410 | 1514 |
| Grange Estate, Southfields, Grange Road  |            | 0819 | 0915 | 1015 | 1115 | 1215 | 1315 | 1415 | 1519 |
| Letchworth, Station Road [C]             |            | 0826 | 0922 | 1022 | 1122 | 1222 | 1322 | 1422 | 1526 |
| <b>Letchworth, Rail Station [B]</b> ⇌    |            | 0827 | 0923 | 1023 | 1123 | 1223 | 1323 | 1423 | 1527 |
| Letchworth, Spring Road, College         |            | 0831 | 0927 | 1027 | 1127 | 1227 | 1327 | 1427 | 1531 |
| Letchworth, Hitchin Road, opp. Highfield |            | 0833 | 0929 | 1029 | 1129 | 1229 | 1329 | 1429 | 1533 |
| Hitchin, Rail Station [E] ⇌              |            | 0838 | 0934 | 1034 | 1134 | 1234 | 1334 | 1434 | 1538 |
| Hitchin, opp. The Phoenix PH, Bancroft   |            | 0843 | 0939 | 1039 | 1139 | 1239 | 1339 | 1439 | 1543 |
| <b>Hitchin, Hermitage Road [A]</b>       |            | 0845 | 0941 | 1041 | 1141 | 1241 | 1341 | 1441 | 1545 |

|  |            |      |      |      |      |
|--|------------|------|------|------|------|
| Stotfold, Regent Street                  |            | 1559 | 1659 | 1759 | 1859 |
| <b>Stotfold, The Green</b>               | <i>arr</i> | 1601 | 1701 | 1801 | 1901 |
| <b>Stotfold, The Green</b>               | <i>dep</i> | 1603 | 1703 | 1803 | 1903 |
| Stotfold, High Street, opp. Church Road  |            | 1608 | 1708 | 1808 | 1908 |
| <b>Fairfield Park, Dickens Boulevard</b> |            | 1614 | 1714 | 1814 | 1914 |
| Grange Estate, Southfields, Grange Road  |            | 1619 | 1719 | 1819 | 1919 |
| Letchworth, Station Road [C]             |            | 1626 | 1726 | 1826 | 1926 |
| <b>Letchworth, Rail Station [B]</b> ⇌    |            | 1627 | 1727 | 1827 | 1927 |
| Letchworth, Spring Road, College         |            | 1631 | 1731 | 1831 | 1931 |
| Letchworth, Hitchin Road, opp. Highfield |            | 1633 | 1733 | 1833 | 1933 |
| Hitchin, Rail Station [E] ⇌              |            | 1638 | 1738 | 1838 | 1938 |
| Hitchin, opp. The Phoenix PH, Bancroft   |            | 1643 | 1743 | 1843 | 1943 |
| <b>Hitchin, Hermitage Road [A]</b>       |            | 1645 | 1745 | 1845 | 1945 |

**Sundays and Bank Holidays**

From 10th January 2011

|  |            |      |      |      |      |      |      |
|--|------------|------|------|------|------|------|------|
| Stotfold, Regent Street                  |            | 0915 | 1115 | 1315 | 1515 | 1715 | 1915 |
| <b>Stotfold, The Green</b>               | <i>arr</i> | 0917 | 1117 | 1317 | 1517 | 1717 | 1917 |
| <b>Stotfold, The Green</b>               | <i>dep</i> | 0921 | 1121 | 1321 | 1521 | 1721 | 1921 |
| Stotfold, High Street, opp. Church Road  |            | 0924 | 1124 | 1324 | 1524 | 1724 | 1924 |
| <b>Fairfield Park, Dickens Boulevard</b> |            | 0929 | 1129 | 1329 | 1529 | 1729 | 1929 |
| Grange Estate, Southfields, Grange Road  |            | 0934 | 1134 | 1334 | 1534 | 1734 | 1934 |
| Letchworth, Station Road [C]             |            | 0940 | 1140 | 1340 | 1540 | 1740 | 1940 |
| <b>Letchworth, Rail Station [B]</b> ⇌    |            | 0941 | 1141 | 1341 | 1541 | 1741 | 1941 |
| Letchworth, Spring Road, College         |            | 0944 | 1144 | 1344 | 1544 | 1744 | 1944 |
| Letchworth, Hitchin Road, opp. Highfield |            | 0946 | 1146 | 1346 | 1546 | 1746 | 1946 |
| Hitchin, Rail Station [E] ⇌              |            | 0951 | 1151 | 1351 | 1551 | 1751 | 1951 |
| Hitchin, opp. The Phoenix PH, Bancroft   |            | 0953 | 1153 | 1353 | 1553 | 1753 | 1953 |
| <b>Hitchin, Hermitage Road [A]</b>       |            | 0954 | 1154 | 1354 | 1554 | 1754 | 1954 |

**Sunday and Bank Holiday service runs under contract to Hertfordshire County Council**

**97**  
**97A**

# Hitchin - Stotfold via Letchworth and Fairfield Park

Arriva

97A operates via Letchworth Works Road.

## **Mondays to Fridays** (except Bank Holidays)

From 10th January 2011

| Service No.:                              | 97A  | 97A  | 97A  | 97   | 97   | 97   | 97   | 97   |
|---|------|------|------|------|------|------|------|------|
| <b>Hitchin</b> , Hermitage Road [A]       | 0610 | 0708 | 0812 | 0912 | 1012 | 1112 | 1212 | 1312 |
| Hitchin, Rail Station [F] ⇌               | 0613 | 0711 | 0815 | 0915 | 1015 | 1115 | 1215 | 1315 |
| Letchworth, Hitchin Road, Highfield       | 0617 | 0716 | 0820 | 0920 | 1020 | 1120 | 1220 | 1320 |
| Letchworth, Spring Road, opp. College     | 0619 | 0719 | 0823 | 0923 | 1023 | 1123 | 1223 | 1323 |
| <b>Letchworth</b> , Rail Station [A] ⇌    | 0623 | 0723 | 0827 | 0927 | 1027 | 1127 | 1227 | 1327 |
| Letchworth, Gernon Road [F]               | 0624 | 0725 | 0829 | 0929 | 1029 | 1129 | 1229 | 1329 |
| Letchworth, Works Rd, opp. Dunhams Ln     | 0630 | 0731 | 0835 | ---- | ---- | ---- | ---- | ---- |
| Grange Estate, Southfields                | 0636 | 0737 | 0841 | 0936 | 1036 | 1136 | 1236 | 1336 |
| <b>Fairfield Park</b> , Dickens Boulevard | 0643 | 0744 | 0848 | 0943 | 1043 | 1143 | 1243 | 1343 |
| Stotfold, Regent Street                   | 0650 | 0752 | 0856 | 0951 | 1051 | 1151 | 1251 | 1351 |
| <b>Stotfold</b> , The Green <i>arr</i>    | 0652 | 0754 | 0858 | 0953 | 1053 | 1153 | 1253 | 1353 |
| <b>Stotfold</b> , The Green <i>dep</i>    | 0652 | 0754 | 0859 | 0959 | 1059 | 1159 | 1259 | 1359 |
| Stotfold, High Street, opp. Church Road   | 0657 | 0759 | 0904 | 1004 | 1104 | 1204 | 1304 | 1404 |

| Service No.:                              | 97   | 97   | 97A  | 97A  | 97A  | 97   |
|---|------|------|------|------|------|------|
| <b>Hitchin</b> , Hermitage Road (A)       | 1412 | 1512 | 1608 | 1715 | 1815 | 1910 |
| Hitchin, Rail Station (F) ⇌               | 1415 | 1515 | 1611 | 1718 | 1818 | 1913 |
| Letchworth, Hitchin Road, Highfield       | 1420 | 1520 | 1616 | 1723 | 1823 | 1918 |
| Letchworth, Spring Road, opp. College     | 1423 | 1523 | 1619 | 1726 | 1826 | 1921 |
| <b>Letchworth</b> , Rail Station (A) ⇌    | 1427 | 1527 | 1623 | 1730 | 1830 | 1925 |
| Letchworth, Gernon Road (F)               | 1429 | 1529 | 1625 | 1732 | 1832 | 1927 |
| Letchworth, Works Rd, opp. Dunhams Ln     | ---- | ---- | 1631 | 1738 | 1838 | ---- |
| Grange Estate, Southfields                | 1436 | 1536 | 1637 | 1744 | 1844 | 1934 |
| <b>Fairfield Park</b> , Dickens Boulevard | 1443 | 1543 | 1644 | 1751 | 1851 | 1941 |
| Stotfold, Regent Street                   | 1451 | 1551 | 1652 | 1759 | 1859 | 1949 |
| <b>Stotfold</b> , The Green <i>arr</i>    | 1453 | 1553 | 1654 | 1801 | 1901 | 1951 |
| <b>Stotfold</b> , The Green <i>dep</i>    | 1459 | 1554 | 1654 | 1801 | 1901 | ---- |
| Stotfold, High Street, opp. Church Road   | 1504 | 1559 | 1659 | 1806 | 1906 | ---- |



Traveline is a national telephone service which provides impartial journey planning for all public transport services throughout England, Wales & Scotland.

[www.traveline.info](http://www.traveline.info)

**0871 200 22 33**

calls from landlines cost 10p per minute

The Traveline website allows you to plan journeys, print off individual timetables, route maps and bus departures from specific bus stops.

**Saturdays**

From 10th January 2011

|   |            |      |      |      |      |      |      |      |      |
|---|------------|------|------|------|------|------|------|------|------|
| <b>Hitchin</b> , Hermitage Road [A]       |            | 0720 | 0812 | 0912 | 1012 | 1112 | 1212 | 1312 | 1412 |
| Hitchin, Rail Station [F] ⇄               |            | 0723 | 0815 | 0915 | 1015 | 1115 | 1215 | 1315 | 1415 |
| Letchworth, Hitchin Road, Highfield       |            | 0728 | 0820 | 0920 | 1020 | 1120 | 1220 | 1320 | 1420 |
| Letchworth, Spring Road, opp. College     |            | 0731 | 0823 | 0923 | 1023 | 1123 | 1223 | 1323 | 1423 |
| <b>Letchworth</b> , Rail Station [A] ⇄    |            | 0735 | 0827 | 0927 | 1027 | 1127 | 1227 | 1327 | 1427 |
| Letchworth, Gernon Road [F]               |            | 0737 | 0829 | 0929 | 1029 | 1129 | 1229 | 1329 | 1429 |
| Grange Estate, Southfields                |            | 0744 | 0836 | 0936 | 1036 | 1136 | 1236 | 1336 | 1436 |
| <b>Fairfield Park</b> , Dickens Boulevard |            | 0751 | 0843 | 0943 | 1043 | 1143 | 1243 | 1343 | 1443 |
| Stotfold, Regent Street                   |            | 0759 | 0851 | 0951 | 1051 | 1151 | 1251 | 1351 | 1451 |
| <b>Stotfold</b> , The Green               | <i>arr</i> | 0801 | 0853 | 0953 | 1053 | 1153 | 1253 | 1353 | 1453 |
| <b>Stotfold</b> , The Green               | <i>dep</i> | 0803 | 0859 | 0959 | 1059 | 1159 | 1259 | 1359 | 1503 |
| Stotfold, High Street, opp. Church Road   |            | 0808 | 0904 | 1004 | 1104 | 1204 | 1304 | 1404 | 1508 |

|   |            |      |      |      |      |      |  |  |  |
|---|------------|------|------|------|------|------|--|--|--|
| <b>Hitchin</b> , Hermitage Road [A]       |            | 1520 | 1620 | 1720 | 1820 | 1920 |  |  |  |
| Hitchin, Rail Station [F] ⇄               |            | 1523 | 1623 | 1723 | 1823 | 1923 |  |  |  |
| Letchworth, Hitchin Road, Highfield       |            | 1528 | 1628 | 1728 | 1828 | 1928 |  |  |  |
| Letchworth, Spring Road, opp. College     |            | 1531 | 1631 | 1731 | 1831 | 1931 |  |  |  |
| <b>Letchworth</b> , Rail Station [A] ⇄    |            | 1535 | 1635 | 1735 | 1835 | 1935 |  |  |  |
| Letchworth, Gernon Road [F]               |            | 1537 | 1637 | 1737 | 1837 | 1937 |  |  |  |
| Grange Estate, Southfields                |            | 1544 | 1644 | 1744 | 1844 | 1944 |  |  |  |
| <b>Fairfield Park</b> , Dickens Boulevard |            | 1551 | 1651 | 1751 | 1851 | 1951 |  |  |  |
| Stotfold, Regent Street                   |            | 1559 | 1659 | 1759 | 1859 | 1959 |  |  |  |
| <b>Stotfold</b> , The Green               | <i>arr</i> | 1601 | 1701 | 1801 | 1901 | 2001 |  |  |  |
| <b>Stotfold</b> , The Green               | <i>dep</i> | 1603 | 1703 | 1803 | 1903 | ---- |  |  |  |
| Stotfold, High Street, opp. Church Road   |            | 1608 | 1708 | 1808 | 1908 | ---- |  |  |  |

**Sundays and Bank Holidays**


From 10th January 2011

|   |            |      |      |      |      |      |      |  |  |
|---|------------|------|------|------|------|------|------|--|--|
| <b>Hitchin</b> , Hermitage Road [A]       |            | 0846 | 1046 | 1246 | 1446 | 1646 | 1846 |  |  |
| Hitchin, Rail Station [F] ⇄               |            | 0849 | 1049 | 1249 | 1449 | 1649 | 1849 |  |  |
| Letchworth, Hitchin Road, Highfield       |            | 0854 | 1054 | 1254 | 1454 | 1654 | 1854 |  |  |
| Letchworth, Spring Road, opp. College     |            | 0855 | 1055 | 1255 | 1455 | 1655 | 1855 |  |  |
| <b>Letchworth</b> , Rail Station [A] ⇄    |            | 0858 | 1058 | 1258 | 1458 | 1658 | 1858 |  |  |
| Letchworth, Gernon Road [F]               |            | 0900 | 1100 | 1300 | 1500 | 1700 | 1900 |  |  |
| Grange Estate, Southfields                |            | 0906 | 1106 | 1306 | 1506 | 1706 | 1906 |  |  |
| <b>Fairfield Park</b> , Dickens Boulevard |            | 0911 | 1111 | 1311 | 1511 | 1711 | 1911 |  |  |
| Stotfold, Regent Street                   |            | 0915 | 1115 | 1315 | 1515 | 1715 | 1915 |  |  |
| <b>Stotfold</b> , The Green               | <i>arr</i> | 0917 | 1117 | 1317 | 1517 | 1717 | 1917 |  |  |
| <b>Stotfold</b> , The Green               | <i>dep</i> | 0921 | 1121 | 1321 | 1521 | 1721 | 1921 |  |  |
| Stotfold, High Street, opp. Church Road   |            | 0924 | 1124 | 1324 | 1524 | 1724 | 1924 |  |  |

***Sunday and Bank Holiday service runs under contract to Hertfordshire County Council***

**Mondays to Fridays** (except Bank Holidays)

From 28th March 2011

| <i>Service No:</i>   | <b>200</b> | <b>197</b> | <b>200</b> | <b>200</b> | <b>200</b> | <b>200</b> |
|--|------------|------------|------------|------------|------------|------------|
| <i>Notes:</i>  |            | <b>Tu</b>  |            |            |            |            |
| Biggleswade, Kitelands, opp Dunton Lane  | ----       | 0910       | ----       | ----       | ----       | ----       |
| <b>Biggleswade</b> , Bus Station [D]   | 0712       | 0915       | 0912       | 1127       | 1327       | 1627       |
| Broom, The Green   | 0718       | ----       | 0918       | 1134       | 1334       | 1634       |
| Southill, Memorial   | 0721       | ----       | 0921       | 1138       | 1338       | 1638       |
| Southill, White Horse  | 0724       | ----       | 0924       | 1141       | 1341       | 1641       |
| Stanford Village   | 0726       | ----       | 0926       | 1144       | 1344       | 1644       |
| Langford, The Boot   | ----       | 0924       | ----       | ----       | ----       | ----       |
| Henlow, The Crown, Clifton Road  | ----       | 0928       | ----       | ----       | ----       | ----       |
| Clifton, Church  | 0729       | ----       | 0929       | 1147       | 1347       | 1647       |
| Clifton, Post Office   | 0729       | 0931       | 0929       | 1147       | 1347       | 1647       |
| <b>Shefford</b> , High Street  | 0732       | 0934       | 0932       | 1150       | 1350       | 1650       |
| Campton, Church  | ----       | ----       | 0940       | 1155       | 1355       | ----       |
| Chicksands Junction, A507  | 0735       | 0935       | 0942       | 1157       | 1357       | 1652       |
| Campton, Church  | 0737       | ----       | ----       | ----       | ----       | 1654       |
| Upper Gravenhurst, High Street   | 0742       | ----       | ----       | ----       | ----       | 1657       |
| Clophill, Old Rising Sun   | 0749       | 0941       | 0949       | 1202       | 1402       | 1702       |
| <b>Clophill</b> , Green  | 0752       | 0943       | 0952       | 1205       | 1405       | 1705       |
| Maulden, White Hart  | 0758       | 0950       | 0958       | 1210       | 1410       | 1710       |
| <b>Ampthill</b> , opp. The Albion  | 0803       | 0955       | 1003       | 1218       | 1418       | 1718       |
| <b>Flitwick</b> , Rail Station  | 0812       | 1001       | 1012       | 1223       | 1423       | 1723       |
| Westoning, opp. Chequers   | ----       | 1009       | ----       | ----       | ----       | ----       |
| <b>Central Milton Keynes</b> , The Point   | ----       | 1035       | ----       | ----       | ----       | ----       |

*Notes:***Tu** Tuesdays only.**No service on Sundays or Bank Holidays****These services are financially supported by Central Bedfordshire Council**

Also showing connections at Clophill to Bedford and Ampthill with service 44

**Saturdays**

From 28th March 2011

| Service No:                              | 197  | 200   | 200        |
|--|------|-------|------------|
| <i>Notes:</i>                            |      |       |            |
| <b>Biggleswade</b> , Bus Station [D]     | 0912 | 1212  | 1542       |
| Broom, The Green                         | 0919 | 1219  | 1549       |
| Southill, Memorial                       | 0923 | 1223  | 1553       |
| Southill, White Horse                    | 0924 | 1224  | 1554       |
| Stanford Village                         | 0929 | 1229  | 1559       |
| Clifton, Church                          | 0932 | 1232  | 1602       |
| Clifton, Post Office                     | 0932 | 1232  | 1602       |
| <b>Shefford</b> , High Street            | 0935 | 1235  | 1605       |
| Chicksands Junction, A507                | 0936 | 1236  | 1606       |
| Campton, Church                          | 0940 | 1240  | 1610       |
| Upper Gravenhurst, High Street           | 0945 | ----  | 1615       |
| Clophill, Old Rising Sun                 | 0952 | 1247  | 1622       |
| <b>Clophill</b> , Green                  | arr  | 0955  | 1249 1625  |
| <b>Clophill</b> , Green                  | dep  | 0958  | 1253c ---- |
| Bedford, Bus Station                     | arr  | 1025c | ---- ----  |
| Maulden, White Hart                      |      | 1006  | 1301c ---- |
| <b>Ampthill</b> , opp. The Albion        |      | 1009  | 1305c ---- |
| <b>Flitwick</b> , Rail Station ➡         |      | 1016  | ---- ----  |
| Flitwick, Manor Way, Pennine Rise        |      | 1019  | ---- ----  |
| Westoning, opp. Chequers                 |      | 1024  | ---- ----  |
| <b>Central Milton Keynes</b> , The Point |      | 1048  | ---- ----  |

*Notes:*

c Service 44 connection, change buses at Clophill Green.

**No service on Sundays or Bank Holidays**

***These services are financially supported by Central Bedfordshire Council***



**Lost Property**

Most operators have a system for dealing with lost property. If you leave something behind, contact the operator directly to see if it has been found or handed in.

## Mondays to Fridays (except Bank Holidays)

From 28th March 2011

| Service No:                                   | 200  | 200  | 200  | 200  | 197       | 200  |
|---|------|------|------|------|-----------|------|
| Notes:  |      |      |      |      | <b>Tu</b> |      |
| <b>Central Milton Keynes</b> , The Point [H3] | ---- | ---- | ---- | ---- | 1330      | ---- |
| Westoning, Chequers                           | ---- | ---- | ---- | ---- | 1350      | ---- |
| Flitwick, Manor Way, Conway Drive             | ---- | ---- | ---- | ---- | 1355      | ---- |
| <b>Flitwick</b> , Rail Station ➡              | 0620 | 0812 | 1017 | 1225 | 1358      | 1425 |
| <b>Ampt Hill</b> , The Albion                 | 0624 | 0820 | 1024 | 1230 | 1403      | 1430 |
| Maulden, White Hart                           | 0628 | 0825 | 1030 | 1238 | 1407      | 1438 |
| <b>Clophill</b> , Green                       | 0632 | 0830 | 1035 | 1243 | 1412      | 1443 |
| Clophill, Old Rising Sun                      | 0634 | 0832 | 1037 | 1245 | 1413      | 1445 |
| Upper Gravenhurst, High Street                | ---- | 0839 | 1044 | ---- | ----      | ---- |
| Campton, Church                               | ---- | 0844 | 1049 | ---- | ----      | ---- |
| Chicksands Junction, A507                     | 0638 | 0846 | 1051 | 1250 | 1418      | 1450 |
| Campton, Church                               | ---- | ---- | ---- | 1252 | ----      | 1452 |
| <b>Shefford</b> , High Street                 | 0641 | 0849 | 1054 | 1257 | 1419      | 1457 |
| Clifton, opp. Post Office                     | 0643 | 0851 | 1056 | 1259 | 1423      | 1459 |
| Clifton, Church                               | 0644 | 0852 | 1057 | 1300 | ----      | 1500 |
| Henlow, opp. The Crown, High Street           | ---- | ---- | ---- | ---- | 1425      | ---- |
| Langford, The Boot                            | ---- | ---- | ---- | ---- | 1429      | ---- |
| Stanford Village                              | 0647 | 0855 | 1100 | 1303 | ----      | 1503 |
| Southill, White Horse                         | 0651 | 0857 | 1102 | 1308 | ----      | 1508 |
| Southill, Memorial                            | 0652 | 0900 | 1105 | 1309 | ----      | 1509 |
| Broom, The Green                              | 0656 | 0903 | 1108 | 1313 | ----      | 1513 |
| <b>Biggleswade</b> , Bus Station              | 0702 | 0910 | 1112 | 1320 | 1438      | 1520 |
| Biggleswade, Kitelands                        | ---- | ---- | ---- | ---- | 1443      | ---- |

Notes:

**Tu** Tuesdays only.**No service on Sundays or Bank Holidays****These services are financially supported by Central Bedfordshire Council**[www.traveline.info](http://www.traveline.info)**0871 200 22 33**

calls from landlines cost 10p per minute

Traveline is a national telephone service which provides impartial journey planning for all public transport services throughout England, Wales & Scotland.

The Traveline website allows you to plan journeys, print off individual timetables, route maps and bus departures from specific bus stops.


**197**  
**200****Milton Keynes/Flitwick - Biggleswade** via Ampthill, Clophill & Shefford

Grant Palmer

Also showing connections at Clophill from Bedford with service 44

**Saturdays**

From 28th March 2011

| Service No:  | 200  | 200  | 197   |
|--|------|------|-------|
| <b>Notes:</b>  |      |      |       |
| <b>Central Milton Keynes</b> , The Point [H3]  | ---- | ---- | 1400  |
| Westoning, Chequers  | ---- | ---- | 1424  |
| Flitwick, Manor Way, Conway Drive  | ---- | ---- | 1429  |
| <b>Flitwick</b> , Rail Station  | ---- | 1113 | 1433  |
| <b>Ampthill</b> , The Albion   | ---- | 1120 | 1440  |
| Maulden, White Hart  | ---- | 1125 | 1445  |
| Bedford, Bus Station   | dep  | ---- | 1430c |
| <b>Clophill</b> , Green  | arr  | 1130 | 1450  |
| <b>Clophill</b> , Green  | dep  | 0830 | 1130  |
| Clophill, Old Rising Sun   | 0832 | 1132 | 1457  |
| Upper Gravenhurst, High Street   | 0839 | 1139 | 1504  |
| Campton, Church  | 0844 | 1144 | 1509  |
| Chicksands Junction, A507  | 0846 | 1146 | 1511  |
| <b>Shefford</b> , High Street  | 0849 | 1149 | 1514  |
| Clifton, opp. Post Office  | 0851 | 1151 | 1516  |
| Clifton, Church  | 0852 | 1152 | 1517  |
| Stanford Village   | 0855 | 1155 | 1520  |
| Southill, White Horse  | 0857 | 1157 | 1522  |
| Southill, Memorial   | 0900 | 1200 | 1525  |
| Broom, The Green   | 0903 | 1203 | 1528  |
| <b>Biggleswade</b> , Bus Station   | 0910 | 1210 | 1535  |

Notes:

c Service 44 connection, change buses at Clophill Green.

**No service on Sundays or Bank Holidays****These services are financially supported by Central Bedfordshire Council****NextBuses**  .mobi

Text the relevant code for your bus stop to 84268 and receive a text back with the time of the next bus. Traveline texts cost up to 25p for each successful response (plus usual text costs).

**Mondays to Saturdays** (except Bank Holidays)

From 29th March 2010

| Notes:   | <b>S</b> |      |
|--|----------|------|
| <b>Stotfold</b> , High Street, Church Road     | 0915     | 1352 |
| Stotfold, Regent Street, Trinity Road          | 0917     | 1354 |
| Stotfold, The Green                            | 0918     | 1358 |
| Baldock, Station Road ➡                        | 0928     | 1408 |
| <b>Baldock</b> , High Street, opp Market Place | 0930     | 1410 |
| Baldock, High Street, opp Tesco Extra          | 0931     | 1411 |
| Baldock, London Road, opp Templar Ave          | 0932     | 1412 |
| Graveley, High St, Waggon & Horses             | 0938     | 1418 |
| Corey's Mill, Sainsbury's                      | 0941     | 1421 |
| Lister Hospital [B]                            | 0943     | 1423 |
| Stevenage, Old Town, White Lion                | 0947     | 1427 |
| Stevenage, Rail Station [M] ➡                  | 0950     | 1430 |
| <b>Stevenage</b> , Bus Station                 | 0951     | 1431 |

**Mondays to Saturdays** (except Bank Holidays)

From 29th March 2010

| Notes:                                     | <b>S</b> |       |
|--|----------|-------|
| <b>Stevenage</b> , Bus Station [J]         | 1310     | 1610  |
| Stevenage, Rail Station [N] ➡              | 1312     | 1612  |
| Stevenage, Old Town, White Lion            | 1315     | 1615  |
| Lister Hospital [A]                        | 1319     | 1619  |
| Corey's Mill, Sainsbury's                  | 1321     | 1621  |
| Graveley, High St, Waggon & Horses         | 1324     | 1624  |
| Weston, Damask Green Road, Red Lion        | 1332     | 1632  |
| Baldock, London Road, Templar Ave          | 1339     | 1639  |
| Baldock, High Street, Tesco Extra          | 1340     | 1640  |
| <b>Baldock</b> , High Street, Market Place | 1341     | 1641  |
| Baldock, Station Road ➡                    | 1343     | 1643R |
| Stotfold, Church Road                      | 1352     | 1652R |
| Stotfold, Regent Street, Trinity Road      | 1354     | 1654R |
| <b>Stotfold</b> , The Green                | 1355     | 1655R |

## Notes:

**S** Saturdays only.**R** Sets down on request to driver.

For additional journeys between Baldock and Stevenage on this service, please contact Traveline

**This service runs under contract to Hertfordshire County Council  
with support from Central Bedfordshire Council**

Including route E7 via Shefford and Stotfold.

**Mondays to Fridays** (except Bank Holidays)

From 19th February 2007

| Notes:  | F    |      |      |      |      |      |
|---|------|------|------|------|------|------|
| <b>Sandy</b> , Market Place                       | ---- | ---- | 0910 | ---- | ---- | ---- |
| Potton, Market Square                             | ---- | ---- | 0920 | ---- | ---- | ---- |
| Sutton Village, John O'Gaunt Inn                  | ---- | ---- | 0925 | ---- | ---- | ---- |
| Biggleswade, Potton Road, Stratton Way            | ---- | ---- | 0930 | ---- | ---- | ---- |
| <b>Biggleswade</b> , Bus Station [D]              | 0640 | 0750 | 0935 | 0930 | 1130 | 1330 |
| Langford, The Boot                                | 0649 | 0759 | 0943 | 0938 | 1139 | 1339 |
| <b>Shefford</b> , High Street                     | ---- | ---- | ---- | 0950 | ---- | ---- |
| Shefford, Ivel Road                               | ---- | ---- | ---- | 0953 | ---- | ---- |
| Clifton Park, New Road                            | ---- | ---- | ---- | 0956 | ---- | ---- |
| Clifton, Post Office                              | ---- | ---- | ---- | 0957 | ---- | ---- |
| Clifton, Stockbridge Road, Bilberry Road          | ---- | ---- | ---- | 0959 | ---- | ---- |
| Henlow, Newtown                                   | 0651 | 0801 | 0945 | 1006 | 1141 | 1341 |
| <b>Henlow</b> , The Crown, High Street            | 0653 | 0803 | 0947 | 1009 | 1143 | 1343 |
| <b>Arlesey</b> , The Old Oak (for Rail Station) ⇌ | 0657 | 0807 | 0952 | 1014 | 1147 | 1347 |
| Arlesey, Hitchin Road near Hospital Gates         | 0702 | 0812 | 0957 | ---  | 1152 | 1352 |
| Ickleford, Church                                 | ---- | 0817 | ---- | ---- | ---- | ---- |
| Hitchin, Bancroft                                 | ---- | 0834 | ---- | ---- | ---- | ---- |
| Wilbury Hills, Wilbury Road                       | 0707 | 0842 | 1002 | ---- | 1157 | 1357 |
| Stotfold, Regent Street                           | ---- | ---- | ---- | 1020 | ---- | ---- |
| <b>Stotfold</b> , The Green                       | ---- | ---- | ---- | 1022 | ---- | ---- |
| Stotfold, High Street, Church Road                | ---- | ---- | ---- | 1025 | ---- | ---- |
| Norton, opp. Three Horseshoes                     | ---- | ---- | ---- | 1028 | ---- | ---- |
| Letchworth, Sainsbury's                           | ---- | ---- | ---- | 1031 | ---- | ---- |
| <b>Letchworth</b> , Rail Station ⇌                | 0710 | 0845 | 1005 | 1036 | 1202 | 1402 |
| Letchworth, Works Road                            | 0713 | 0848 | ---- | ---- | ---- | ---- |
| Letchworth, Morrisons                             | ---- | ---- | 1007 | ---- | ---- | ---- |
| <b>Letchworth</b> , Sainsbury's                   | ---- | ---- | 1010 | ---- | 1207 | 1407 |
| Baldock, High Street, opp. Market Place           | ---- | ---- | 1018 | ---- | ---- | ---- |
| <b>Baldock</b> , Tesco Extra                      | ---- | ---- | 1020 | ---- | ---- | ---- |

Notes:

F Fridays only.

**No service on Saturdays, Sundays or Bank Holidays*****This service is financially supported by Central Bedfordshire Council***

Including route E7 via Stotfold and Shefford.

**Mondays to Fridays** (except Bank Holidays)

From 19th February 2007

| Notes:  | F    |      |      |      |      |      |
|---|------|------|------|------|------|------|
| <b>Baldock</b> , Tesco Extra                      | ---- | ---- | 1140 | ---- | ---- | ---- |
| Baldock, High Street, Market Place                | ---- | ---- | 1142 | ---- | ---- | ---- |
| <b>Letchworth</b> , Sainsbury's                   | 0850 | 1050 | 1147 | ---- | 1420 | ---- |
| Letchworth, Works Road                            | ---- | ---- | ---- | ---- | ---- | 1707 |
| <b>Letchworth</b> , Rail Station ⇌                | 0855 | 1055 | 1152 | 1225 | 1425 | 1710 |
| <b>Letchworth</b> , Sainsbury's                   | ---- | ---- | ---- | 1233 | ---- | ---- |
| Norton, Three Horseshoes                          | ---- | ---- | ---- | 1236 | ---- | ---- |
| Stotfold, High Street, Church Road                | ---- | ---- | ---- | 1239 | ---- | ---- |
| <b>Stotfold</b> , The Green                       | ---- | ---- | ---- | 1242 | ---- | ---- |
| Stotfold, Regent Street                           | ---- | ---- | ---- | 1244 | ---- | ---- |
| Wilbury Hills, Wilbury Road                       | 0858 | 1058 | 1155 | ---- | 1428 | 1713 |
| Arlesey, Hitchin Road near Hospital Gates         | 0905 | 1105 | 1200 | ---- | 1435 | 1718 |
| <b>Arlesey</b> , The Old Oak (for Rail Station) ⇌ | 0909 | 1109 | 1204 | 1250 | 1439 | 1722 |
| Arlesey, A507 Bridge (for Rail Station) ⇌         | 0911 | 1111 | 1205 | 1252 | 1441 | 1724 |
| <b>Henlow</b> , The Crown, High Street            | 0913 | 1113 | 1206 | 1255 | 1443 | 1726 |
| Henlow, Newtown                                   | 0915 | 1115 | 1208 | 1257 | 1445 | 1728 |
| Clifton, Stockbridge Road, Bilberry Road          | ---- | ---- | ---- | 1300 | ---- | ---- |
| Clifton, opp. Post Office                         | ---- | ---- | ---- | 1302 | ---- | ---- |
| Clifton Park, New Road                            | ---- | ---- | ---- | 1303 | ---- | ---- |
| Shefford, Ivel Road                               | ---- | ---- | ---- | 1306 | ---- | ---- |
| <b>Shefford</b> , High Street                     | ---- | ---- | ---- | 1309 | ---- | ---- |
| Langford, The Boot                                | 0917 | 1117 | 1210 | 1319 | 1447 | 1730 |
| <b>Biggleswade</b> , Bus Station [D]              | 0926 | 1126 | 1218 | 1327 | 1456 | 1740 |
| Biggleswade, Potton Road, Stratton Way            | ---- | ---- | 1223 | ---- | ---- | ---- |
| Sutton Village, opp. John O'Gaunt Inn             | ---- | ---- | 1228 | ---- | ---- | ---- |
| Potton, Market Square                             | ---- | ---- | 1233 | ---- | ---- | ---- |
| <b>Sandy</b> , Market Square                      | ---- | ---- | 1243 | ---- | ---- | ---- |

Notes:

F Fridays only.

**No service on Saturdays, Sundays or Bank Holidays****This service is financially supported by Central Bedfordshire Council**

| <b>Tuesdays only</b>                       |             |             |             | <b>Saturdays only</b> |            |            |
|--|-------------|-------------|-------------|-----------------------|------------|------------|
| <i>Service No:</i>                         | <b>IS1A</b> | <b>IS1A</b> | <b>IS1A</b> | <b>IS4</b>            | <b>IS4</b> | <b>IS4</b> |
| Biggleswade, Normanton Lane                | 0830        | ----        | <b>C</b>    | 0855                  | ----       | <b>C</b>   |
| <b>Tempsford</b> , Church                  | 0850        | ----        | 1145        | 0910                  | ----       | <b>RR</b>  |
| Tempsford, Old Station                     | 0900        | ----        | 1153        | 0920                  | ----       | 1125       |
| Sandy, Merlin Drive                        | 0907        | ----        | 1200        | 0925                  | ----       | 1130       |
| <b>Sandy</b> , Market Square               | 0914        | ----        | 1206        | 0930                  | ----       | 1135       |
| Sandy, East Road                           | 0917        | ----        | <b>RR</b>   | 0933                  | ----       | 1138       |
| Sandy, Handley Court                       | 0922        | ----        | <b>RR</b>   | 0938                  | ----       | 1143       |
| Sandy, West Road                           | 0927        | ----        | <b>RR</b>   | 0943                  | ----       | 1148       |
| Sandy, All Saints Way                      | 0929        | ----        | <b>RR</b>   | 0945                  | ----       | <b>RR</b>  |
| <b>Sandy</b> , Market Square               | 0934        | ----        | <b>RR</b>   | 0950                  | ----       | <b>RR</b>  |
| Biggleswade, Sainsbury's                   | 0941        | ----        | 1213        | 0956                  | ----       | 1200       |
| <b>Biggleswade</b> , Bus Station [D]       | 0946        | ----        | 1216        | 1000                  | ----       | 1205       |
| Langford, Windsor Way, The Avenue          | 0956        | ----        | 1225        | 1010                  | ----       | 1212       |
| Langford, Cambridge Road, Southland Rise   | 0958        | ----        | 1227        | ----                  | ----       | ----       |
| <b>Langford</b> , High Street, Common Road | 1000        | ----        | 1229        | ----                  | ----       | ----       |
| Langford, Pound Close                      | 1004        | ----        | 1231        | ----                  | ----       | ----       |
| Langford, Church Street                    | 1006        | ----        | 1233        | 1012                  | ----       | 1217       |
| <b>Biggleswade</b> , Bus Station [D]       | 1009        | ----        | 1241        | 1018                  | ----       | 1222       |
| Biggleswade, Sainsbury's                   | 1013        | ----        | 1244        | 1021                  | ----       | <b>RR</b>  |
| Upper Caldecote, The Pastures              | 1017        | ----        | 1249        | 1025                  | ----       | 1230       |
| Upper Caldecote, Hitchin Road              | 1020        | ----        | 1252        | 1028                  | ----       | 1233       |
| <b>Old Warden</b> , Main Lodge             | 1026        | ----        | 1259        | 1034                  | ----       | 1239       |
| Biggleswade, Sainsbury's                   | 1035        | ----        | <b>RR</b>   | 1043                  | ----       | <b>RR</b>  |
| <b>Biggleswade</b> , Bus Station [D]       | 1038        | ----        | <b>RR</b>   | 1047                  | 1110       | <b>RR</b>  |
| Biggleswade, Sainsbury's                   | 1041        | 1105        | ----        | ----                  | 1115       | ----       |
| <b>Sandy</b> , Market Square               | ----        | 1112        | 1309        | ----                  | ----       | <b>RR</b>  |
| Sandy, East Road                           | ----        | 1115        | <b>RR</b>   | ----                  | ----       | <b>RR</b>  |
| Sandy, Handley Court                       | ----        | 1120        | <b>RR</b>   | ----                  | ----       | <b>RR</b>  |
| Sandy, West Road                           | ----        | 1125        | <b>RR</b>   | ----                  | ----       | <b>RR</b>  |
| Sandy, All Saints Way                      | ----        | 1127        | <b>RR</b>   | ----                  | ----       | <b>RR</b>  |
| <b>Sandy</b> , Market Square               | ----        | 1133        | <b>RR</b>   | ----                  | ----       | <b>RR</b>  |
| Sandy, Merlin Drive                        | ----        | 1140        | <b>RR</b>   | ----                  | ----       | <b>RR</b>  |
| <b>Tempsford</b> , Church                  | ----        | 1145        | <b>RR</b>   | ----                  | <b>RR</b>  | <b>RR</b>  |
| Tempsford, Old Station                     | ----        | 1153        | <b>RR</b>   | ----                  | 1125       | <b>RR</b>  |
| Biggleswade, Normanton Lane                | ----        | <b>C</b>    | <b>RR</b>   | ----                  | <b>C</b>   | <b>RR</b>  |

Notes:

**C** Service continues to/from adjacent columns.

**RR** Serves this point on request to the driver.

**W1****Clifton Park - Bedford** via Henlow Camp and Meppershall

Wanderbus

**1st and 3rd Wednesday of each month only**

From 4th January 2010

|                                |      |                                |           |
|--------------------------------|------|--------------------------------|-----------|
| <b>Clifton Park</b>            | 0918 | <b>Bedford, Bus Station</b>    | 1210      |
| <b>Henlow Camp</b>             | 0923 | <b>Meppershall, Sugar Loaf</b> | <b>RR</b> |
| Lower Stondon, School          | 0927 | Lower Stondon, School          | <b>RR</b> |
| <b>Meppershall, Sugar Loaf</b> | 0932 | <b>Henlow Camp</b>             | <b>RR</b> |
| <b>Bedford, Bus Station</b>    | 1000 | <b>Clifton Park</b>            | <b>RR</b> |

Notes:

**RR** Serves this point on request only.**Wanderbus**

Booking is advisable on this service. Please telephone 01767 318444

**W2****Shillington - Bedford** via Upper Gravenhurst

Wanderbus

**2nd and 4th Wednesday of each month only**

From 4th January 2010

|                                  |      |                                  |           |
|----------------------------------|------|----------------------------------|-----------|
| <b>Shillington, Marquis Hill</b> | 0919 | <b>Bedford, Bus Station</b>      | 1210      |
| Shillington, Church Street       | 0920 | <b>Campton, Church</b>           | 1240      |
| Shillington, Woodmer End         | 0922 | Upper Gravenhurst, Parkside      | <b>RR</b> |
| <b>Upper Gravenhurst, Church</b> | 0925 | <b>Upper Gravenhurst, Church</b> | <b>RR</b> |
| Upper Gravenhurst, Parkside      | 0926 | Shillington, Woodmer End         | <b>RR</b> |
| <b>Campton, Church</b>           | 0930 | Shillington, Church Street       | <b>RR</b> |
| <b>Bedford, Bus Station</b>      | 1000 | <b>Shillington, Marquis Hill</b> | <b>RR</b> |

Notes:

**RR** Serves this point on request only.**Wanderbus**

Booking is advisable on the above services. Please telephone 01767 318444

**W3****Shefford - Letchworth** via Upper Gravenhurst

Wanderbus

**3rd Wednesday of each month only**

From 4th January 2010

|                                     |      |                                     |      |
|-------------------------------------|------|-------------------------------------|------|
| <b>Shefford</b> , Southfields       | 1315 | <b>Letchworth</b> , Morrisons       | 1515 |
| Shefford, Ampthill Road             | 1320 | Campton, Church                     | RR   |
| <b>Shillington</b> , Marquis Hill   | 1327 | <b>Upper Gravenhurst</b> , Parkside | RR   |
| Shillington, Church View Avenue     | 1330 | Shillington, Church View Avenue     | RR   |
| <b>Upper Gravenhurst</b> , Parkside | 1337 | <b>Shillington</b> , Marquis Hill   | RR   |
| Campton, Church                     | 1343 | Shefford, Ampthill Road             | RR   |
| <b>Letchworth</b> , Morrisons       | 1400 | <b>Shefford</b> , Southfields       | RR   |

Notes:

RR Serves this point on request only.

**Wanderbus**

Booking is advisable on the above services. Please telephone 01767 318444

**W5****Shefford - Baldock (Tesco)** via Clifton Park

Wanderbus

**Thursdays only**

From 4th January 2010

|                               |      |                               |      |
|-------------------------------|------|-------------------------------|------|
| <b>Shefford</b> , Southfields | 1320 | <b>Baldock</b> , Tesco Extra  | 1530 |
| Shefford, Ampthill Road       | 1325 | <b>Stotfold</b> , High Street | 1602 |
| Campton, Church #             | 1330 | Henlow, Crown                 | 1609 |
| <b>Clifton Park</b>           | 1340 | <b>Clifton Park</b>           | 1612 |
| Henlow, Crown                 | 1345 | Campton, Church #             | RR   |
| <b>Stotfold</b> , High Street | 1350 | Shefford, Ampthill Road       | RR   |
| <b>Baldock</b> , Tesco Extra  | 1400 | <b>Shefford</b> , Southfields | RR   |

Notes:

RR Serves this point on request only.

# Calls at Campton alternate Thursdays only.

**Wanderbus**

Booking is advisable on the above services. Please telephone 01767 318444

**W6****Shefford - Upper Gravenhurst/Southill**

Wanderbus

**Fridays only**

From 4th January 2010

|   |      |      |      |      |
|---|------|------|------|------|
| <b>Shefford</b> , Clifton Road, Purcell Way | 0845 | ---- | ---- | ---- |
| Campton, Church                             | ---- | 1012 | ---- | ---- |
| <b>Upper Gravenhurst</b> , Church           | 0900 | 1020 | ---- | ---- |
| Upper Gravenhurst, Parkside                 | 0902 | 1023 | ---- | ---- |
| Campton, Church                             | 0912 | 1035 | ---- | 1200 |
| <b>Shefford</b> , Ampthill Road             | 0915 | 1040 | 1105 | ---- |
| <b>Meppershall</b> , Sugar Loaf             | 0920 | ---- | 1110 | ---- |
| Meppershall, Taylors Close                  | 0925 | ---- | 1115 | ---- |
| Meppershall, Fildyke Road                   | ---- | ---- | 1120 | ---- |
| Shefford, Morrissions, High Steet           | ---- | ---- | 1125 | ---- |
| <b>Shefford</b> , Northbridge Street        | 0935 | ---- | 1128 | ---- |
| Southill, Memorial                          | 0945 | ---- | 1140 | ---- |
| Broom, High Street                          | 0950 | ---- | 1145 | ---- |
| Shefford, Northbridge Street                | 1000 | ---- | ---- | ---- |
| <b>Shefford</b> , Morrissions, High Street  | 1003 | ---- | 1150 | 1210 |

Notes:

Booking is advisable on this service. Please telephone 01767 318444.

**W7****Shefford - Letchworth (Sainsbury's) via Henlow**

Wanderbus

**Thursdays only**

From 4th January 2010

|  |      |           |           |  |  |  |
|--|------|-----------|-----------|--|--|--|
| <b>Shefford</b> , CPL                  | 0820 | ----      | ----      |  |  |  |
| Shefford, opp Riverside                | 0824 | ----      | ----      |  |  |  |
| <b>Shefford</b> , Ivel Road            | 0827 | 0927      | ----      |  |  |  |
| Shefford, Clifton Rd, Southfields      | 0831 | 0931      | ----      |  |  |  |
| Clifton, Newis Crescent                | ---- | 0933      | ----      |  |  |  |
| Clifton, Stockbridge Road              | ---- | 0934      | ----      |  |  |  |
| Henlow, Newtown                        | 0834 | 0934      | ----      |  |  |  |
| <b>Henlow</b> , The Crown              | 0836 | 0935      | ----      |  |  |  |
| <b>Arlesey</b> , The Old Oak           | 0841 | 0943      | ----      |  |  |  |
| Arlesey, Gothic Way                    | 0845 | ----      | 1024      |  |  |  |
| Arlesey, High St, The Three Tuns       | 0848 | 0947      | 1029      |  |  |  |
| Letchworth, Rail Station $\Rightarrow$ | 0857 | 0956      | 1037      |  |  |  |
| <b>Letchworth</b> , Sainsbury's        | 0902 | 1002      | 1042      |  |  |  |
| <b>Shefford</b> , Clifton Rd,          | ---- | ----      | 1208      |  |  |  |
| <b>Letchworth</b> , Sainsbury's        | 1008 | 1128      | 1228      |  |  |  |
| Letchworth, Rail Station $\Rightarrow$ | ---- | 1134      | 1234      |  |  |  |
| Arlesey, High Street                   | 1021 | 1143      | 1243      |  |  |  |
| Arlesey, Gothic Way                    | 1024 | <b>RR</b> | <b>RR</b> |  |  |  |
| <b>Arlesey</b> , The Old Oak           | ---- | 1145      | 1245      |  |  |  |
| <b>Henlow</b> , opp The Crown          | ---- | 1150      | 1251      |  |  |  |
| Henlow, Newtown                        | ---- | 1151      | 1253      |  |  |  |
| Clifton Park                           | ---- | 1153      | 1253      |  |  |  |
| Clifton, Post Office                   | ---- | 1155      | 1255      |  |  |  |
| Shefford, Southfields                  | ---- | 1158      | 1258      |  |  |  |
| <b>Shefford</b> , Ivel Road            | ---- | <b>RR</b> | <b>RR</b> |  |  |  |
| <b>Shefford</b> , CPL                  | ---- | 1200      | 1300      |  |  |  |

Notes:

**RR** Serves this point on request only.

Booking is advisable on this service. Please telephone 01767 318444.

**W8****Shefford - Southill** via Clifton

Wanderbus

**Alternate Mondays only**

From 4th January 2010

|   |      |      |                                   |      |           |
|---|------|------|-----------------------------------|------|-----------|
| <b>Shefford</b> , Southfields             | 1350 | ---- | <b>Southill</b> , Village Hall    | 1430 | 1630      |
| Shefford, Ivel Road                       | 1400 | ---- | <b>Clifton</b> Newis Crescent     | ---- | <b>RR</b> |
| <b>Shefford</b> , Ampthill Road           | 1405 | 1600 | Clifton, Samuel Whitbread College | ---- | <b>RR</b> |
| <b>Clifton</b> , Samuel Whitbread College | 1410 | ---- | <b>Shefford</b> , Ampthill Road   | 1435 | <b>RR</b> |
| Clifton, Newis Crescent                   | 1415 | ---- | Shefford, Ivel Road               | ---- | <b>RR</b> |
| <b>Southill</b> , Village Hall            | 1425 | 1610 | <b>Shefford</b> , Southfields     | ---- | <b>RR</b> |

Notes:

**RR** Serves this point on request only.

Booking is advisable on this service. Please telephone 01767 318444.

**W9****Langford - Stevenage (Tesco)** via Broom and Southill

Wanderbus

**1st Tuesday of each month only**

From 4th January 2010

|                                |      |                                |           |
|--------------------------------|------|--------------------------------|-----------|
| <b>Langford</b> , Station Road | 0853 | <b>Stevenage</b> , Tesco       | 1150      |
| Langford, Church Street        | 0855 | Stotfold, High Street          | <b>RR</b> |
| <b>Broom</b> , Kings Road      | 0905 | <b>Henlow</b> , Crown          | <b>RR</b> |
| Broom, Village Hall            | 0906 | Henlow, Church                 | <b>RR</b> |
| <b>Southill</b> , Memorial     | 0909 | Clifton, Stockbridge Road      | <b>RR</b> |
| Stanford                       | 0912 | Clifton, Church Street         | <b>RR</b> |
| Clifton, Church Street         | 0916 | Stanford                       | <b>RR</b> |
| Clifton, Stockbridge Road      | 0917 | <b>Southill</b> , Memorial     | <b>RR</b> |
| Henlow, Church                 | 0919 | Broom, Village Hall            | <b>RR</b> |
| <b>Henlow</b> , Crown          | 0920 | <b>Broom</b> , Kings Road      | <b>RR</b> |
| Stotfold, High Street          | 0927 | Langford, Church Street        | <b>RR</b> |
| <b>Stevenage</b> , Tesco       | 0950 | <b>Langford</b> , Station Road | <b>RR</b> |

Notes:

**RR** Serves this point on request only.

Booking is advisable on this service. Please telephone 01767 318444.

**W10****Langford - Stevenage (Tesco)** via Meppershall

Wanderbus

**2nd Tuesday of each month only**

From 4th January 2010

|                                      |      |                                    |      |
|--------------------------------------|------|------------------------------------|------|
| <b>Langford</b> , Station Road       | 0843 | <b>Stevenage</b> , Tesco           | 1150 |
| Langford, Church Street              | 0845 | <b>Henlow Camp</b> Three Star Park | RR   |
| <b>Clifton Park</b>                  | 0855 | Lower Stondon, School              | RR   |
| Meppershall, Fildyke Road            | 0909 | <b>Meppershall</b> , Sugar Loaf    | RR   |
| <b>Meppershall</b> , Sugar Loaf      | 0910 | Meppershall, Fildyke Road          | RR   |
| Lower Stondon, School                | 0914 | <b>Clifton Park</b>                | RR   |
| <b>Henlow Camp</b> , Three Star Park | 0916 | Langford, Church Street            | RR   |
| <b>Stevenage</b> , Tesco             | 0950 | <b>Langford</b> , Station Road     | RR   |

Notes:

**RR** Serves this point on request only.

Booking is advisable on this service. Please telephone 01767 318444.

**W11****Sheffield - Milton Keynes** via Meppershall

Wanderbus

**3rd Tuesday of each month only**

From 4th January 2010

|  |       |   |      |
|--|-------|---|------|
| <b>Sheffield</b> , High Street             | 0900  | <b>Milton Keynes</b> , Midsummer Boulevard [W3] | 1245 |
| Campton, Church                            | 0905  | <b>Upper Gravenhurst</b> , Parkside             | RR   |
| <b>Meppershall</b> , Sugar Loaf            | 0910  | Upper Gravenhurst, Church                       | RR   |
| Lower Stondon, School                      | 0915* | <b>Shillington</b> , Woodmer End                | RR   |
| <b>Shillington</b> , Church                | 0920  | Shillington, Church                             | RR   |
| Shillington, Woodmer End                   | 0922  | Lower Stondon, School                           | RR*  |
| <b>Upper Gravenhurst</b> , Church          | 0925  | <b>Meppershall</b> , Sugar Loaf                 | RR   |
| Upper Gravenhurst, Parkside                | 0926  | Campton, Church                                 | RR   |
| <b>Milton Keynes</b> , Midsummer Boulevard | 1010  | <b>Sheffield</b> , High Street                  | RR   |

Notes:

**RR** Serves this point on request only.

\* Diverts via Mayfield Crescent on request to the driver.

Booking is advisable on this service. Please telephone 01767 318444.

**W12****Shefford - Hitchin** via Shillington

Wanderbus

**4th Tuesday of each month only**

From 4th January 2010

|   |      |   |      |
|---|------|---|------|
| <b>Clifton Park</b>                     | 0855 | <b>Hitchin, St Mary's Square [H]</b>    | 1135 |
| <b>Shefford, Ivel Road</b>              | 0900 | <b>Henlow Camp, Three Star Park</b>     | 1147 |
| <b>Campton, Church</b>                  | 0905 | <b>Lower Stondon, Mayfield Crescent</b> | 1151 |
| <b>Upper Gravenhurst, Church</b>        | 0910 | <b>Shillington, Upton End</b>           | 1155 |
| <b>Upper Gravenhurst, Parkside</b>      | 0912 | <b>Upper Gravenhurst, Parkside</b>      | RR   |
| <b>Shillington, Upton End</b>           | 0916 | <b>Upper Gravenhurst, Church</b>        | RR   |
| <b>Lower Stondon, Mayfield Crescent</b> | 0920 | <b>Campton, Church</b>                  | RR   |
| <b>Henlow Camp, opp Three Star Park</b> | 0924 | <b>Shefford, Ivel Road</b>              | RR   |
| <b>Hitchin, St Mary's Square</b>        | 0938 | <b>Clifton Park</b>                     | RR   |

Notes:

**RR** Serves this point on request only.

Booking is advisable on this service. Please telephone 01767 318444.

**W13****Henlow Camp - Milton Keynes** via Broom and Southill

Wanderbus

**5th Tuesday of each month only**

From 4th January 2010

|   |      |  |      |
|---|------|--|------|
| <b>Henlow Camp, Three Star Park</b>       | 0855 | <b>Milton Keynes, Midsummer Boulevard [W3]</b> | 1245 |
| <b>Henlow Camp, Borton Avenue</b>         | 0900 | <b>Southill, Memorial</b>                      | 1335 |
| <b>Clifton Park</b>                       | 0903 | <b>Broom, Kings Road</b>                       | RR   |
| <b>Clifton, Church Street</b>             | 0908 | <b>Broom, Village Hall</b>                     | RR   |
| <b>Stanford</b>                           | 0910 | <b>Stanford</b>                                | RR   |
| <b>Broom, Village Hall</b>                | 0914 | <b>Clifton, Church Street</b>                  | RR   |
| <b>Broom, Kings Road</b>                  | 0915 | <b>Clifton Park</b>                            | RR   |
| <b>Southill, Memorial</b>                 | 0920 | <b>Henlow Camp, Borton Avenue</b>              | RR   |
| <b>Milton Keynes, Midsummer Boulevard</b> | 1010 | <b>Henlow Camp, Three Star Park</b>            | RR   |

Notes:

**RR** Serves this point on request only.

Booking is advisable on this service. Please telephone 01767 318444.

2nd Monday of each month only

From 4th January 2010

|  |      |  |      |
|--|------|--|------|
| <b>Shefford</b> , Northbridge Street           | 0855 | <b>Welwyn Garden City</b> , Bus Station [2]    | 1210 |
| Shefford, Bedford Road, Riverside              | 0857 | Shillington, Apsley End Road                   | 1241 |
| Chicksands Junction                            | 0902 | <b>Shillington</b> , High Road, Vicarage Close | 1243 |
| Campton, Lower School                          | 0904 | Shillington, Church St, Hillfoot Road          | 1245 |
| Campton, Church                                | 0904 | Shillington, Greenfields                       | 1247 |
| Campton, Greenway                              | 0906 | Shillington, Woodmer Close                     | 1249 |
| Shefford, Ampthill Road                        | 0908 | Meppershall, Rectory Road                      | 1253 |
| Shefford, Ampthill Road, J.R. Ford             | 0909 | <b>Meppershall</b> , opp Sugar Loaf            | 1255 |
| Shefford, Old Bridge Way                       | 0911 | Meppershall, Shefford Road                     | 1256 |
| Meppershall, Shefford Road                     | 0914 | Shefford, Old Bridge Way                       | 1259 |
| <b>Meppershall</b> , Sugar Loaf                | 0915 | Shefford, Ampthill Road, J.R. Ford             | 1302 |
| Meppershall, Rectory Road                      | 0917 | Shefford, Ampthill Road, opp Priory Gate       | 1303 |
| Shillington, Woodmer Close                     | 0921 | Campton, Greenway                              | 1305 |
| Shillington, Greenfields                       | 0923 | Campton, Church                                | 1306 |
| Shillington, Church St, Hillfoot Road          | 0925 | Campton, Lower School                          | 1307 |
| <b>Shillington</b> , High Road, Vicarage Close | 0927 | Chicksands Junction                            | 1309 |
| Shillington, opp Apsley End Road               | 0929 | Shefford, Bedford Road, opp Riverside          | 1314 |
| <b>Welwyn Garden City</b> , Bus Station        | 1000 | <b>Shefford</b> , Northbridge Street           | 1316 |



**traveline**  
public transport info

[www.traveline.info](http://www.traveline.info)

**0871 200 22 33**

calls from landlines cost 10p per minute

Traveline is a national telephone service which provides impartial journey planning for all public transport services throughout England, Wales & Scotland.

The Traveline website allows you to plan journeys, print off individual timetables, route maps and bus departures from specific bus stops.

**W15****Surgery  
Shuttle****Shefford Health Centre - Henlow** via Clifton

Wanderbus

**Tuesday afternoons only**

From 26th July 2011

|   |      |      |      |
|---|------|------|------|
| <b>Shefford Health Centre</b>                 | 1415 | 1530 | 1650 |
| Clifton Park                                  | 1418 | 1533 | 1653 |
| Clifton, Broad Street near "The Joint"        | 1420 | 1535 | 1655 |
| Henlow, Clifton Road, opp. Manor Rd.          | 1422 | 1537 | 1657 |
| Henlow, High Street, opp. The Crown           | 1424 | 1539 | 1659 |
| Henlow, High Street, Engineer Arms            | 1426 | 1541 | 1701 |
| Henlow, Mill Close                            | 1428 | 1543 | 1703 |
| Clifton, Stockbridge Road, opp. Bilberry Road | 1429 | 1544 | 1704 |
| Clifton, Church Street, opp The Church        | 1430 | 1545 | 1705 |
| Clifton, Shefford Road, near "One Stop"       | 1432 | 1547 | 1707 |
| <b>Clifton</b> , Shefford Road, Knolls Road   | 1433 | 1548 | 1708 |
| Clifton, Shefford Road near College           | 1434 | 1549 | 1709 |
| Shefford, Clifton Road, near "The Steamer"    | 1435 | 1550 | 1710 |
| Shefford, Clifton Road, opp. Purcell Way      | 1436 | 1551 | 1711 |
| <b>Shefford Health Centre</b>                 | 1437 | 1552 | 1712 |

**W16****Surgery  
Shuttle****Shefford Health Centre - Campton** via Meppershall

Wanderbus

**Tuesday afternoons only**

From 26th July 2011

|  |      |      |      |
|--|------|------|------|
| <b>Shefford Health Centre</b>                  | 1440 | 1600 | 1720 |
| Shefford, Ivel Road, opp. Esso Garage          | 1443 | 1603 | 1723 |
| Meppershall, Shefford Road, near Post Box      | 1446 | 1606 | 1726 |
| <b>Meppershall</b> , High Street, Sugar Loaf   | 1448 | 1608 | 1728 |
| Meppershall, High Street, near Post Box        | 1449 | 1609 | 1729 |
| <b>Campton</b> , Church                        | 1454 | 1614 | 1734 |
| Campton, Greenway                              | 1455 | 1615 | 1735 |
| Shefford, Ampthill Road, Priory Gate           | 1458 | 1618 | 1738 |
| Shefford, Ampthill Road, opp. School Lane      | 1459 | 1619 | 1739 |
| Shefford, Ampthill Road, opp. J.R. Ford        | 1500 | 1620 | 1740 |
| <b>Shefford</b> , High Street, opp. The Church | 1501 | 1621 | 1741 |
| Shefford, Lucas Way, Walkers Close             | 1504 | 1624 | 1744 |
| Shefford, North Bridge Street, near Bank       | 1505 | 1625 | 1745 |
| Shefford, Clifton Road, opp. Fire Station      | 1507 | 1627 | 1747 |
| <b>Shefford Health Centre</b>                  | 1509 | 1629 | 1749 |

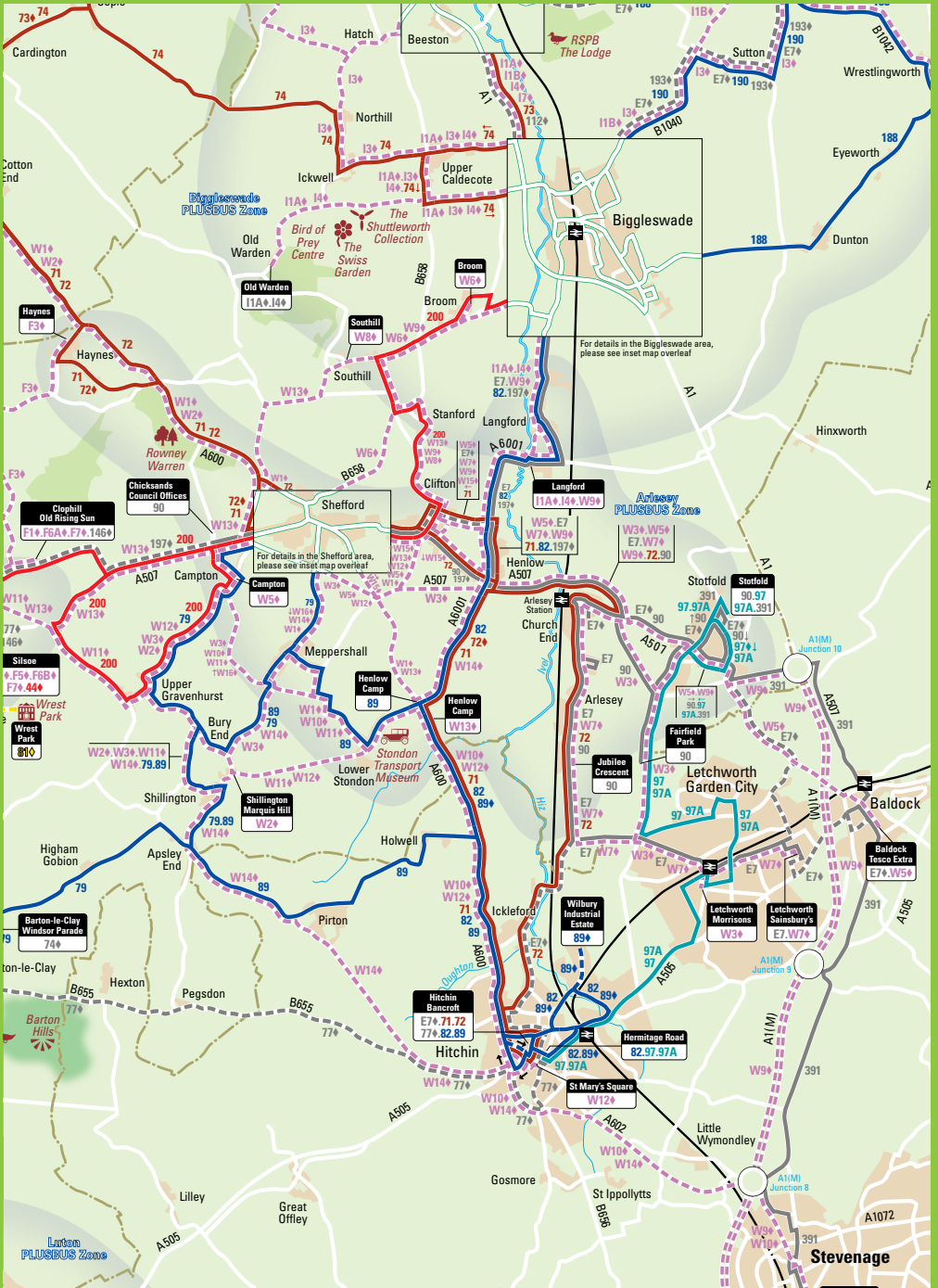
# Index

|                             |   |
|-----------------------------|---|
| <b>A</b>                    |   |
| Amphill                     | 197, 200  |
| Arlesey                     | 72, 90 Link, E7, W7                               |
| <b>B</b>                    |   |
| Baldock                     | 391, E7, W5                                       |
| Barton-le-Clay              | 77, 79  |
| Bedford                     | 71, 72, W1, W2                                    |
| Biggleswade                 | 82, 197, 200, E7, IS1A, IS4, W4                   |
| Broom                       | 197, 200, W6, W9, W13                             |
| <b>C</b>                    |   |
| Campton                     | 79, 197, 200, W2, W4, W5, W6, W10, W11, W12, W16  |
| Chicksands Junction (A507)  | 79, 197, 200, W14                                 |
| Chicksands Turn (A600)      | 71, 72  |
| Clifton                     | 71, 72, 197, 200, E7, W7, W8, W9, W13, W15        |
| Clifton Park                | E7, W1, W5, W10, W12, W13                         |
| Clophill                    | 77, 197, 200                                      |
| Cotton End                  | 71, 72  |
| <b>F</b>                    |   |
| Fairfield Park              | 97, 97A   |
| Flitton                     | 77  |
| Flitwick                    | 77, 197, 200                                      |
| <b>G</b>                    |   |
| Grange Estate (Letchworth)  | 97, 97A   |
| Graveley                    | 391   |
| Gravenhurst                 | 79, 197, 200, W2, W3, W6, W11, W12                |
| Greenfield                  | 77  |
| <b>H</b>                    |   |
| Harlington                  | 77  |
| Haynes Village              | 71, 72  |
| Haynes Turn                 | 71, 72  |
| Henlow                      | 71, 72, 82, 90 Link, 197, E7, W4, W5, W7, W9, W15 |
| Henlow Newtown              | 71, 82, 197, E7                                   |
| Henlow Camp                 | 71, 72, 82, 89, W1, W4, W10, W12, W13             |
| Hexton                      | 77  |
| Higham Gobion               | 79  |
| Hitchin                     | 71, 72, 77, 82, 89, 97, 97A, E7, W12              |
| Holwell                     | 89  |
| Holwell Turn                | 71, 82, 89  |
| <b>I</b>                    |   |
| Ickleford (Church)          | 72, E7  |
| Ickleford Turn              | 71, 72, 82, 89                                    |
| <b>K</b>                    |   |
| Kitelands (Biggleswade)     | 197   |
| <b>L</b>                    |   |
| Langford                    | 82, 197, E7, IS1A, IS4, W9, W10                   |
| Letchworth                  | 97, 97A, E7, W3, W7                               |
| Lister Hospital (Stevenage) | 391   |
| Lower Stondon               | 89, W1, W4, W10, W11, W12                         |
| Luton                       | 79  |
| <b>M</b>                    |   |
| Maulden                     | 77, 197, 200                                      |
| Meppershall                 | 79, 89, W1, W4, W6, W11, W16                      |
| Milton Keynes               | 197, W11, W13                                     |

# Index

|                          |   |
|--------------------------|---|
| <b>Pegsdon</b>           | 77  |
| Pirton                   | 89  |
| Potton                   | E7  |
| Pulloxhill               | 77  |
| Purwell (Hitchin)        | 82  |
| <b>Sandy</b>             | E7  |
| Shefford                 | 71, 72, 79, 89, 197, 200, E7, W1, W3, W4, W5, W6, W7, W8, W10, W11, W12, W15, W16 |
| Shefford Health Centre   | W15, W16  |
| Shillington              | 79, 89, W2, W3, W11   |
| Shortstown (Bedford)     | 71, 72  |
| Silsoe                   | 77  |
| Southill                 | 197, 200, W6, W8, W9, W13   |
| Stanford                 | 197, 200, W9, W13   |
| Stevenage                | 391, W9, W10  |
| Stondon                  | 89, W1, W4, W10, W11, W12   |
| Stotfold                 | 90 Link, 97, 97A, E7, W5, W9  |
| Streatley                | 79  |
| Sutton                   | E7  |
| <b>Toddington</b>        | 77  |
| <b>Upper Gravenhurst</b> | 79, 197, 200, W2, W3, W6, W11, W12  |
| Upper Stondon            | 89, W1, W4, W10, W11, W12   |
| <b>Wardhedges</b>        | 77  |
| Welwyn Garden City       | W14   |
| Westoning                | 77, 197   |

Whilst considerable care has been taken to ensure the information contained in this book is correct and accurate, Central Bedfordshire Council is not liable for any loss or inconvenience caused by any errors or omissions, or for loss, damage, injury or inconvenience relating to the cancellation, alteration, delay or diversion of a service.



For details in the Biggleswade area, please see inset map overlaid

For details in the Shefford area, please see inset map overlaid

73 74

74

71 72

71 72

200

74

77 78

13 14

13 14

11A 14

72 71

200

79 89

79 89

13 14

11A 13 14 74

11A 13 14 74

72 71

79 79

89 89

77 82 89

13 14

11A 13 14 74

11A 13 14 74

72 71

79 79

89 89

77 82 89

13 14

11A 13 14 74

11A 13 14 74

72 71

79 79

89 89

77 82 89

13 14

11A 13 14 74

11A 13 14 74

72 71

79 79

89 89

77 82 89

13 14

11A 13 14 74

11A 13 14 74

72 71

79 79

89 89

77 82 89

13 14

11A 13 14 74

11A 13 14 74

72 71

79 79

89 89

77 82 89

13 14

11A 13 14 74

11A 13 14 74

72 71

79 79

89 89

77 82 89

13 14

11A 13 14 74

11A 13 14 74

72 71

79 79

89 89

77 82 89

13 14

11A 13 14 74

11A 13 14 74

72 71

79 79

89 89

77 82 89

13 14

11A 13 14 74

11A 13 14 74

72 71

79 79

89 89

77 82 89

13 14

11A 13 14 74

11A 13 14 74

72 71

79 79

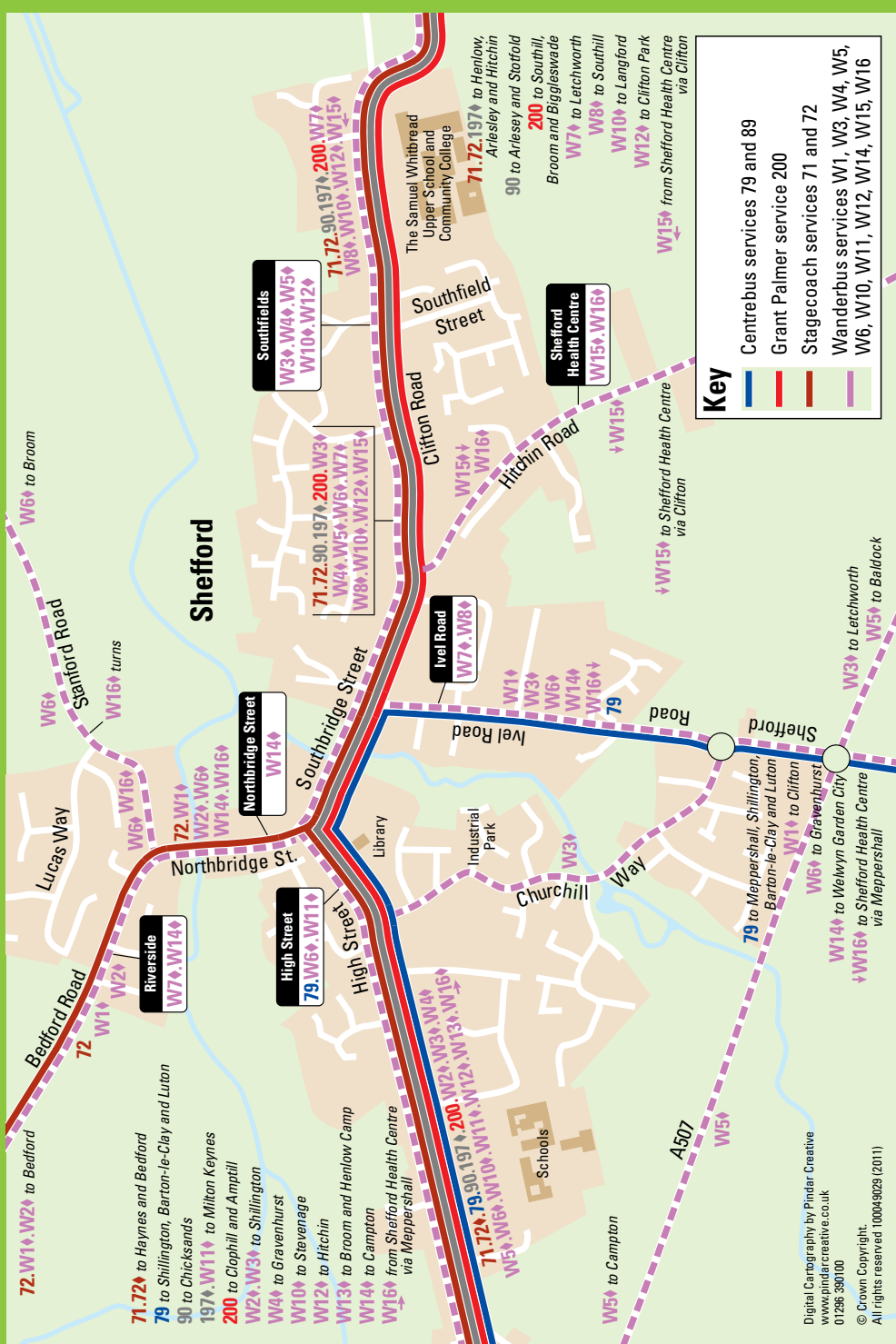
89 89

77 82 89

Luton PLUSBUS Zone

Arlesey PLUSBUS Zone

Stevenage



**Key**

- █ Centrebus services 79 and 89
- █ Grant Palmer service 200
- █ Stagecoach services 71 and 72
- █ Wanderbus services W1, W3, W4, W5, W6, W10, W11, W12, W14, W15, W16

**71.72** to Haynes and Bedford  
**79** to Shillington, Barton-le-Clay and Luton  
 90 to Chicksands  
 197 to Milton Keynes  
**200** to Clophill and Ampthill

**W4** to Gravenhurst  
**W10** to Stevenage  
**W12** to Hitchin  
**W13** to Broom and Henlow Camp  
**W14** to Campton  
**W16** from Sheffield Health Centre via Meppershall

**71.72.79.90.197** to Henlow, Arlesey and Hitchin  
**90** to Arlesey and Stafford  
**200** to Southill, Broom and Biggleswade  
**W7** to Letchworth  
**W8** to Southill  
**W10** to Langford  
**W12** to Clifton Park via Sheffield Health Centre

**W15** from Sheffield Health Centre via Clifton

**W15** to Sheffield Health Centre via Clifton

**W3** to Letchworth  
**W5** to Baldock

**79** to Meppershall, Shillington, Barton-le-Clay and Luton  
**W14** to Clifton  
**W6** to Gravenhurst  
**W14** to Welwyn Garden City  
**W16** to Sheffield Health Centre via Meppershall

**W5** to Campton

**Riverside**  
**W7** to Gravenhurst  
**W14** to Clifton

**High Street**  
**79** to Gravenhurst  
**W6** to Clifton  
**W11** to Clifton

**Northbridge Street**  
**W14** to Clifton

**Ivel Road**  
**W7** to Gravenhurst  
**W8** to Clifton

**Southfield Street**  
**W15** to Clifton  
**W16** to Clifton

**Churchill Way**  
**W3** to Clifton

**Bedford Road**  
**72** to Clifton  
**W1** to Clifton  
**W2** to Clifton

**Lucas Way**  
**W6** to Clifton  
**W16** to Clifton

**Statford Road**  
**W6** to Clifton  
**W16** to Clifton

**Southfield Street**  
**W15** to Clifton  
**W16** to Clifton

**Clifton Road**  
**W15** to Clifton  
**W16** to Clifton

**Hitchin Road**  
**W15** to Clifton  
**W16** to Clifton

**Southfield Street**  
**W15** to Clifton  
**W16** to Clifton

**Clifton Road**  
**W15** to Clifton  
**W16** to Clifton

**Southfields**  
**W3** to Clifton  
**W4** to Clifton  
**W5** to Clifton  
**W10** to Clifton  
**W12** to Clifton

**Southfield Street**  
**W15** to Clifton  
**W16** to Clifton

**Clifton Road**  
**W15** to Clifton  
**W16** to Clifton

**Hitchin Road**  
**W15** to Clifton  
**W16** to Clifton

**Southfield Street**  
**W15** to Clifton  
**W16** to Clifton

**Clifton Road**  
**W15** to Clifton  
**W16** to Clifton

**Hitchin Road**  
**W15** to Clifton  
**W16** to Clifton

**Southfield Street**  
**W15** to Clifton  
**W16** to Clifton

**Clifton Road**  
**W15** to Clifton  
**W16** to Clifton

**Hitchin Road**  
**W15** to Clifton  
**W16** to Clifton

**Southfield Street**  
**W15** to Clifton  
**W16** to Clifton

**Clifton Road**  
**W15** to Clifton  
**W16** to Clifton

**Hitchin Road**  
**W15** to Clifton  
**W16** to Clifton

**Southfield Street**  
**W15** to Clifton  
**W16** to Clifton

**71.72** to Haynes and Bedford

**79** to Shillington, Barton-le-Clay and Luton

90 to Chicksands

197 to Milton Keynes

**200** to Clophill and Ampthill

**W4** to Gravenhurst

**W10** to Stevenage

**W12** to Hitchin

**W13** to Broom and Henlow Camp

**W14** to Campton

**W16** from Sheffield Health Centre via Meppershall

**71.72.79.90.197** to Henlow, Arlesey and Hitchin

**90** to Arlesey and Stafford

**200** to Southill, Broom and Biggleswade

**W7** to Letchworth

**W8** to Southill

**W10** to Langford

**W12** to Clifton Park via Sheffield Health Centre

**W15** from Sheffield Health Centre via Clifton

**W15** to Sheffield Health Centre via Clifton

**W3** to Letchworth

**W5** to Baldock

**79** to Meppershall, Shillington, Barton-le-Clay and Luton

**W14** to Clifton

**W6** to Gravenhurst

**W14** to Welwyn Garden City

**W16** to Sheffield Health Centre via Meppershall

**W5** to Campton

**71.72** to Haynes and Bedford

**79** to Shillington, Barton-le-Clay and Luton

90 to Chicksands

197 to Milton Keynes

**200** to Clophill and Ampthill

**W4** to Gravenhurst

**W10** to Stevenage

**W12** to Hitchin

**W13** to Broom and Henlow Camp

**W14** to Campton

**W16** from Sheffield Health Centre via Meppershall

**71.72.79.90.197** to Henlow, Arlesey and Hitchin

**90** to Arlesey and Stafford

**200** to Southill, Broom and Biggleswade

**W7** to Letchworth

**W8** to Southill

**W10** to Langford

**W12** to Clifton Park via Sheffield Health Centre

**W15** from Sheffield Health Centre via Clifton

**W15** to Sheffield Health Centre via Clifton

**W3** to Letchworth

**W5** to Baldock

**79** to Meppershall, Shillington, Barton-le-Clay and Luton

**W14** to Clifton

**W6** to Gravenhurst

**W14** to Welwyn Garden City

**W16** to Sheffield Health Centre via Meppershall

**W5** to Campton